RNAV (GPS) RWY 17
STIGLER RGNL (GZL)

WAAS CH 65822 W17A	APP CRS 177°	Rwy ldg 4200 TDZE 599 Apt Elev 600

RNP APCH.

Rwy 17 helicopter visibility reduction below 1 SM NA. Procedure NA at night.

MISSED APPROACH: Climb to 3900 direct ELKVI and hold, continue climb-in-hold to 3900.

AWOS-3PT	FORT WORTH CENTER	CTAF
118.575	132.2 338.35	122.9 L

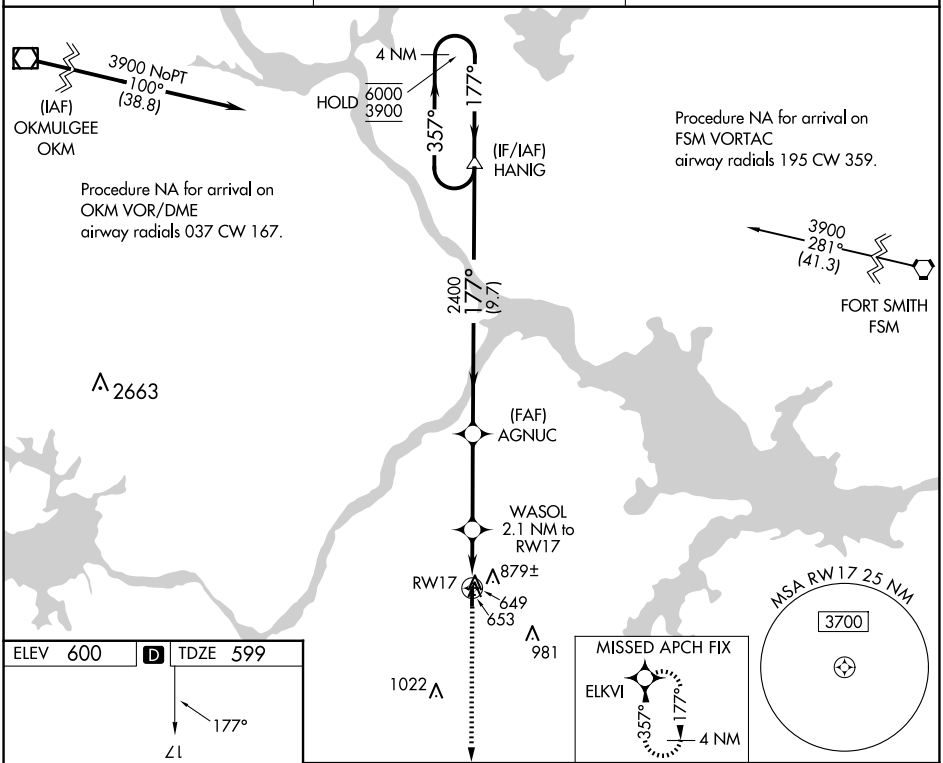

ELEV 600	D	TDZE 599

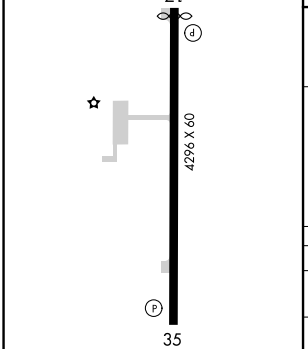

MIRL Rwy 17-35 L

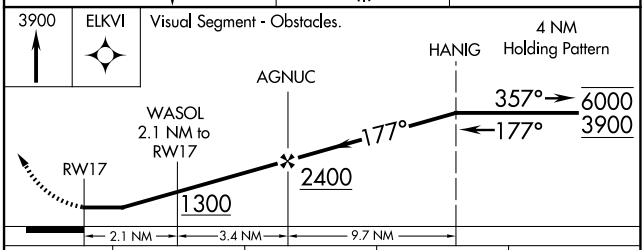

CATEGORY	A	B	C	D
LP MDA	900-1 301 (300-1)		NA	
LNAV MDA	1020-1 421 (500-1)		NA	
C CIRCLING	1180-1 580 (600-1)		NA	

SC-1, 15 MAY 2025 to 12 JUN 2025
SC-1, 15 MAY 2025 to 12 JUN 2025