APP CRS	Rwy ldg	4000
295°	TDZE	1292
	Apt Elev	1292

RNAV (GPS) RWY 29
VIROQUA MUNI (Y51)

RNP APCH.

Circling NA to Rwys 2 and 20. Rwy 29 helicopter visibility reduction below ¾ SM NA.

MISSED APPROACH: Climb to 3000 direct TEBBO and hold.

AWOS-3P	MINNEAPOLIS CENTER	CTAF
118.975	128.6 363.0	122.9 L

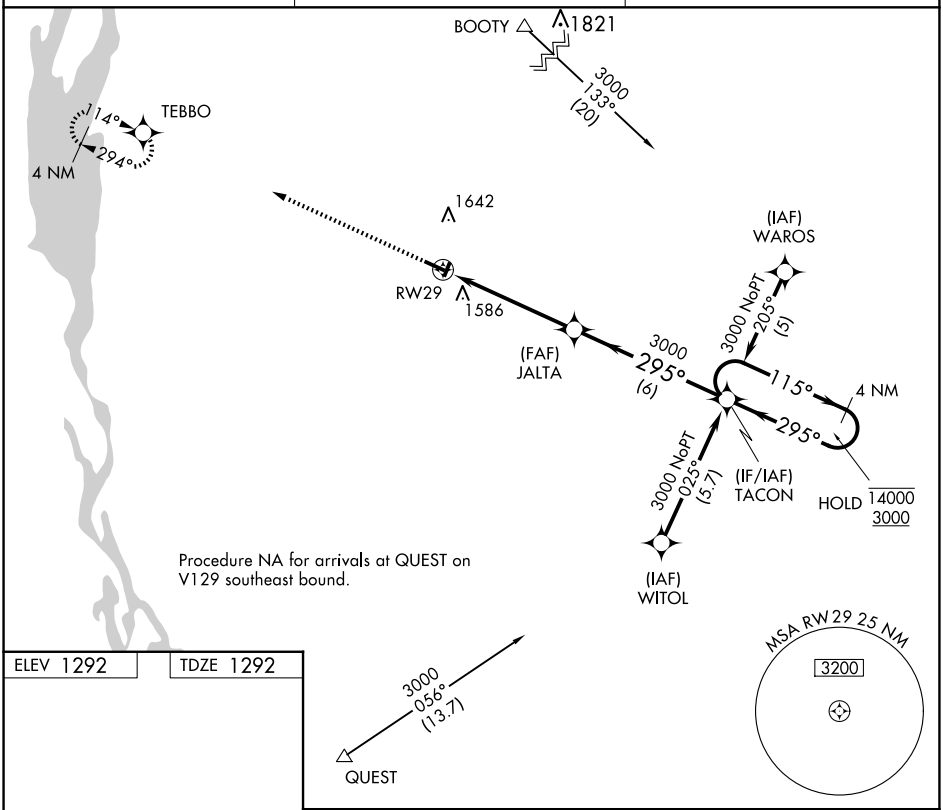

ELEV 1292 TDZE 1292

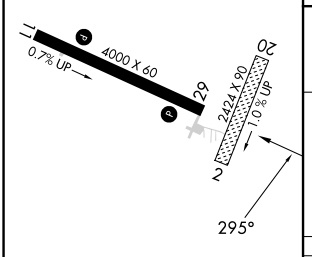

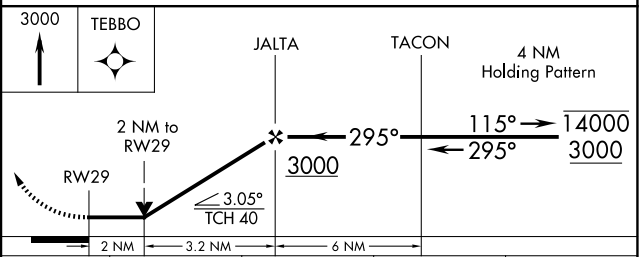

CATEGORY	A	B	C	D
LNAV MDA	1980-1 688 (700-1)		1980-2 688 (700-2)	NA
C CIRCLING	2060-1 768 (800-1)	2100-1¼ 808 (900-1¼)	2120-2½ 828 (900-2½)	NA

REIL Rwy 11 and 29 L
MIRL Rwy 11-29 L

EC-3, 15 MAY 2025 to 12 JUN 2025