WAAS CH 82131 W21A	APP CRS 211°	Rwy ldg 4003 TDZE 728 Apt Elev 735

RNAV (GPS) RWY 21
MELBOURNE MUNI/JOHN E MILLER FLD (42A)

RNP APCH-GPS.

When local altimeter setting not received, use Batesville altimeter setting.
VDP NA when using Batesville Rgnl altimeter setting.
Helicopter visibility reduction below ¾ SM NA.

MISSED APPROACH: Climb to 3100 direct ZEDOG and hold.

BVX AWOS-3	AWOS-3PT	MEMPHIS CENTER	CTAF
126.375	121.575	126.85 281.55	122.9 L

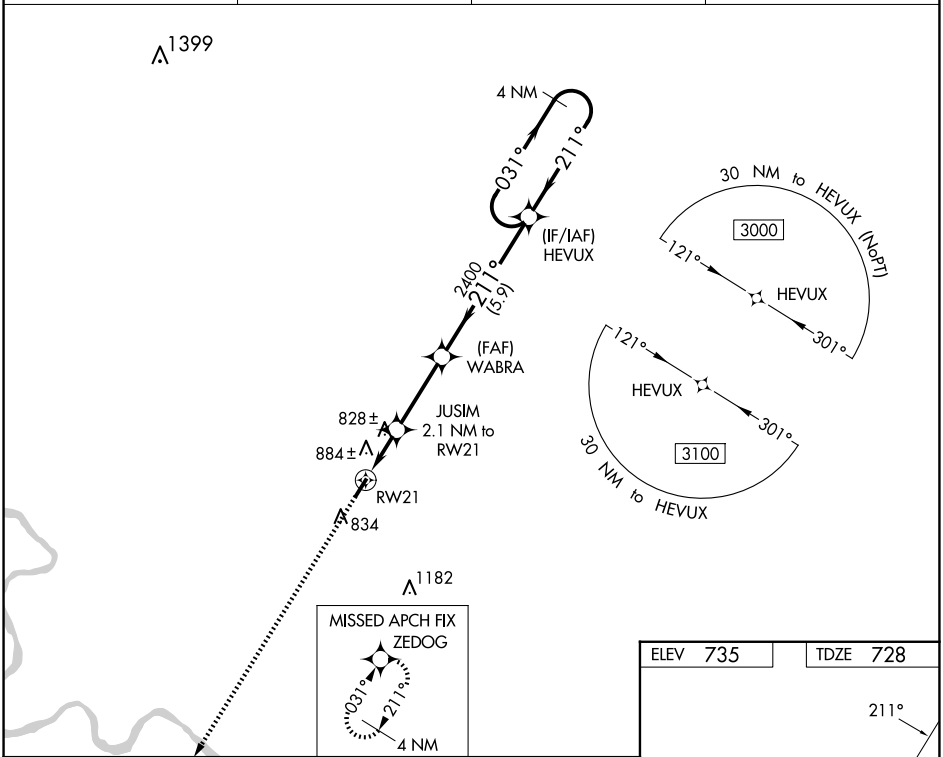

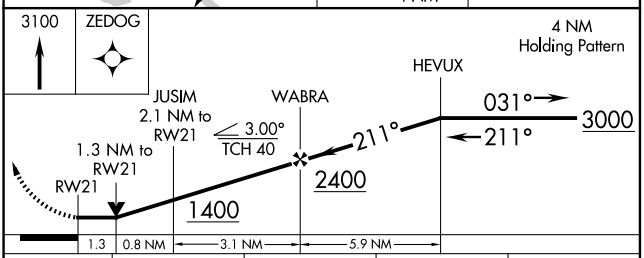

CATEGORY	A	B	C	D
LP MDA	1180-1 452 (500-1)		NA	
LNAV MDA	1240-1 512 (600-1)		NA	
C CIRCLING	1320-1 585 (600-1)		NA	

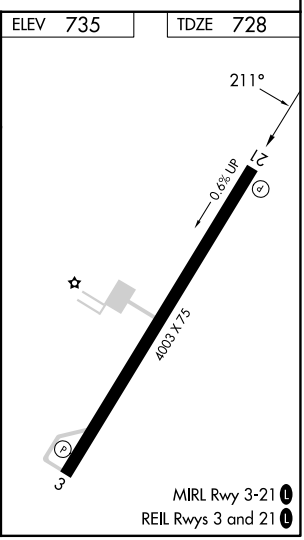

SC-1, 15 MAY 2025 to 12 JUN 2025

SC-1, 15 MAY 2025 to 12 JUN 2025