WAAS CH 58324 W12A	APP CRS 138°	Rwy ldg 6901 TDZE 2022 Apt Elev 2032

RNAV (GPS) RWY 12
MARANA RGNL (AVQ)

DME/DME RNP-0.3 NA. When local altimeter setting not received, use Ryan Fld altimeter setting and increase all MDA 100 feet, increase LP and LNAV Cat C visibility ¼ SM and Circling Cat C visibility ½ SM.

MISSED APPROACH: Climbing right turn to 6500 direct PICLI and hold, continue climb-in-hold to 6500.

AWOS-3	TUCSON APP CON	UNICOM
118.375	119.4 318.1	123.0 (CTAF)

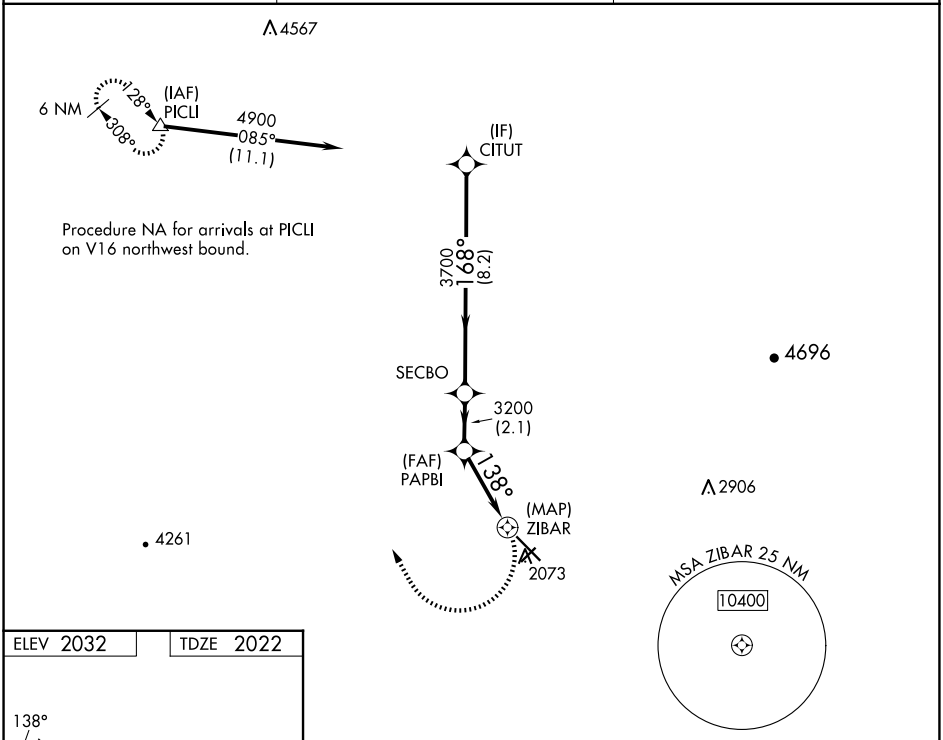

ELEV 2032	TDZE 2022

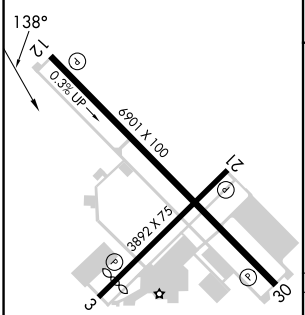

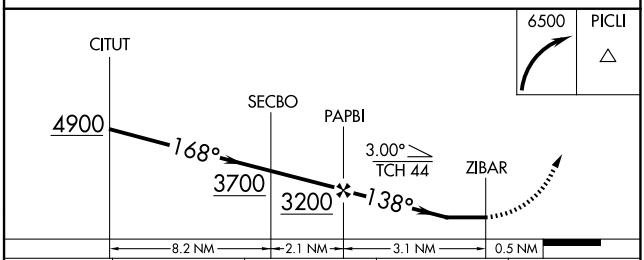

CATEGORY	A	B	C	D
LP MDA	2420-1 398 (400-1)		2420-1⅛ 398 (400-1⅛)	NA
LNAV MDA	2440-1 418 (500-1)		2440-1¼ 418 (500-1¼)	NA
CIRCLING	2440-1 408 (500-1)	2540-1 508 (600-1)	2680-1¾ 648 (700-1¾)	NA

REIL Rwys 3 and 21
REIL Rwys 12 and 30
MIRL Rwys 3-21 and 12-30

SW-4, 15 MAY 2025 to 12 JUN 2025
SW-4, 15 MAY 2025 to 12 JUN 2025