APP CRS	Rwy ldg	3405
355°	TDZE	1488
	Apt Elev	1489

RNAV (GPS) RWY 35
MOUNDRIDGE MUNI (47K)

T
A NA

GPS or RNP-0.3 required. DME/DME RNP-0.3 NA.
Use McPherson altimeter setting.
Procedure NA at night.

MISSED APPROACH: Climb to 4100 direct EDIYE WP and hold.

WICHITA APP CON	CTAF
125.5 306.2	122.9

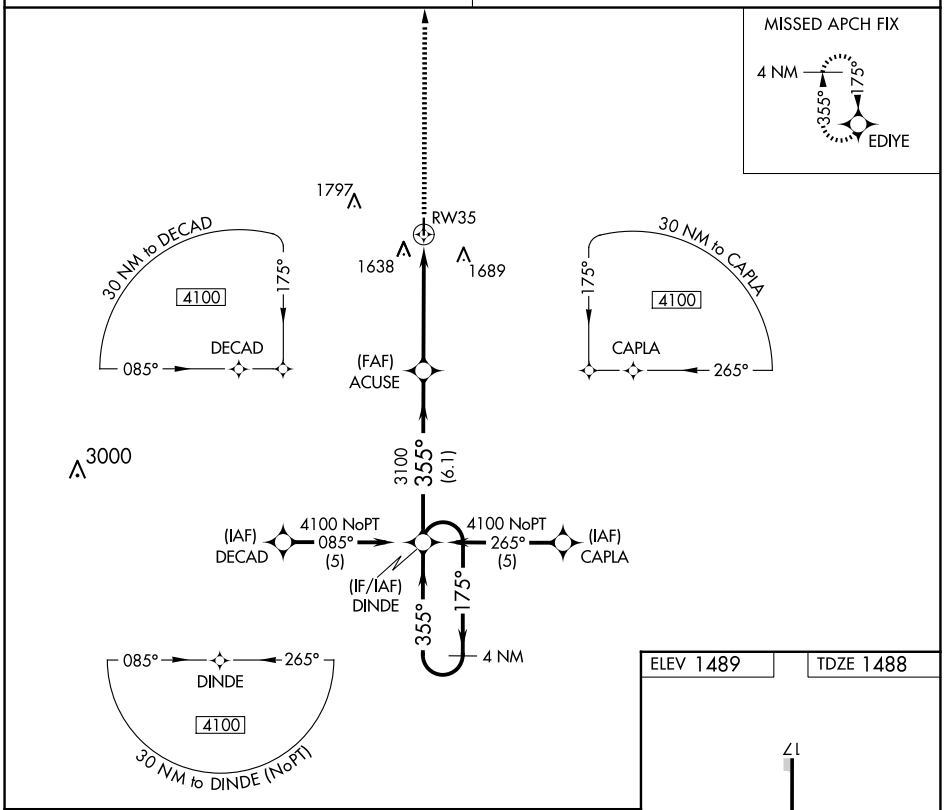

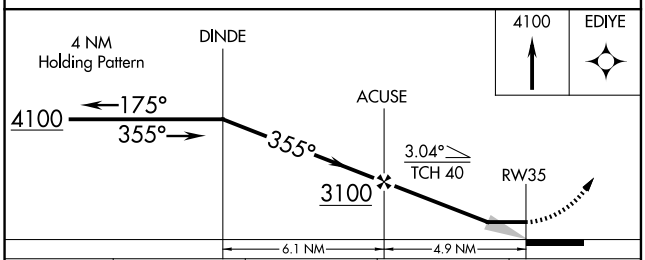

CATEGORY	A	B	C	D
LNAV MDA	1960-1 472 (500-1)		NA	
CIRCLING	2020-1 531 (600-1)		NA	

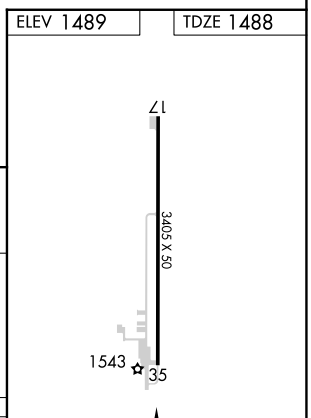

NC-2, 15 MAY 2025 to 12 JUN 2025

NC-2, 15 MAY 2025 to 12 JUN 2025