APP CRS	Rwy ldg	N/A
011°	TDZE	N/A
	Apt Elev	4264

RNAV (GPS)-A
HULETT MUNI (W43)

RNP APCH - GPS.

Procedure NA at night. When local altimeter setting is not received, use GCC altimeter setting and increase all MDA 120 feet and visibility Cat B ¼ SM.

MISSED APPROACH: Climbing right turn to 15000 direct KOCYE and hold, continue climb-in-hold to 15000.

AWOS-3PT	DENVER CENTER	UNICOM
128.775	127.95 338.2	122.8 (CTAF) L

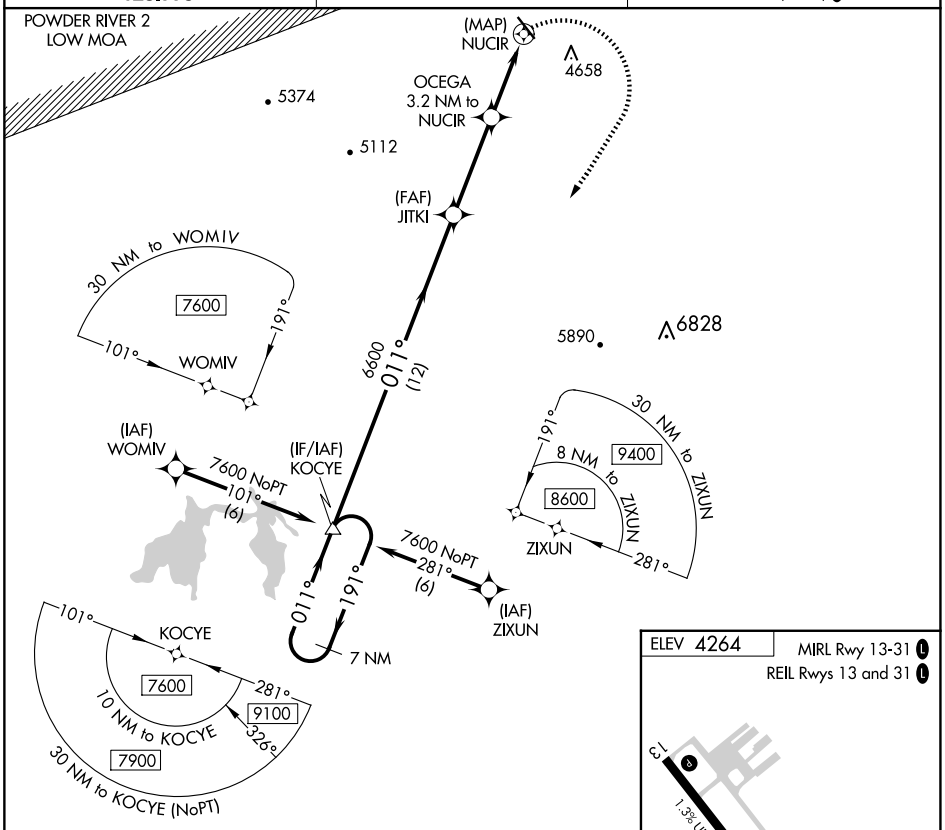

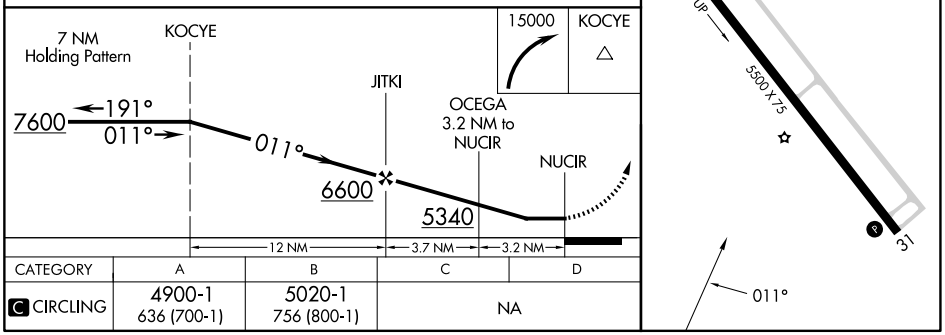
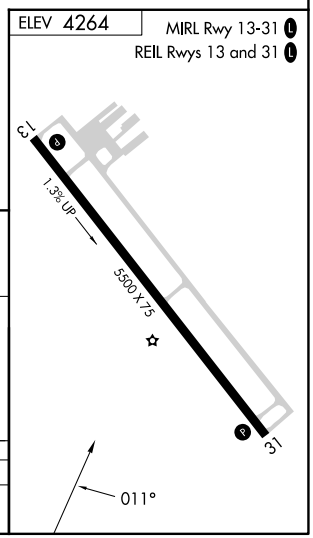
CATEGORY	A	B	C	D
C CIRCLING	4900-1 636 (700-1)	5020-1 756 (800-1)	NA