WAAS CH 50522 W18A	APP CRS 178°	Rwy ldg 4001 TDZE 285 Apt Elev 285

RNAV (GPS) RWY 18
HEARNE MUNI (LHB)

RNP APCH.

Baro-VNAV and VDP NA when using College Station altimeter setting. For uncompensated Baro-VNAV systems, LNAV/VNAV NA below -15°C or above 54°C.

MISSED APPROACH: Climb to 2100 direct HISEM and hold.

AWOS-3	HOUSTON APP CON	CTAF	
118.675	134.3 360.85	122.9	123.3 L

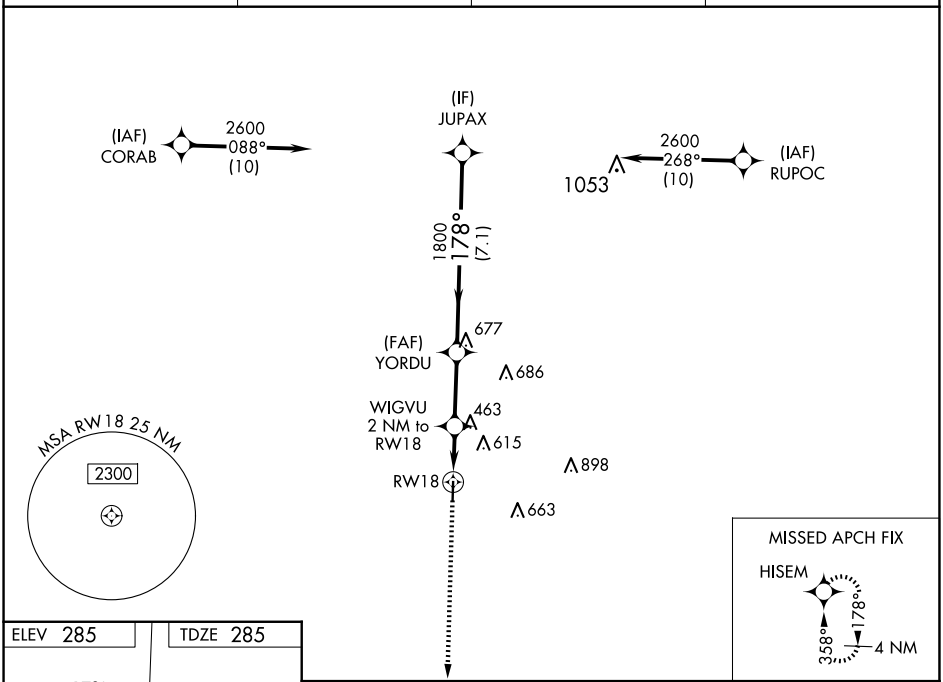

ELEV 285 TDZE 285

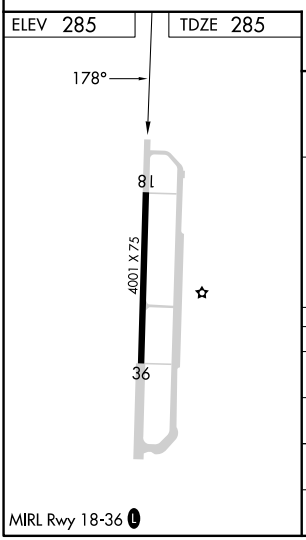

MIRL Rwy 18-36 L

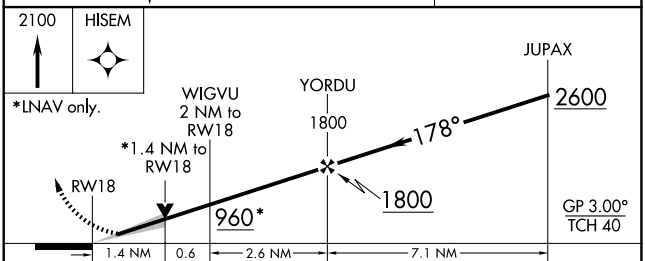

CATEGORY	A	B	C	D
LPV DA	485-¾ 200 (200-¾)			NA
LNAV/VNAV DA	583-1 298 (300-1)			NA
LNAV MDA	780-1 495 (500-1)		780-1⅜ 495 (500-1⅜)	NA
CIRCLING	800-1 515 (600-1)	920-1 635 (700-1)	1020-2 735 (800-2)	NA

SC-5, 15 MAY 2025 to 12 JUN 2025