RNAV (GPS) Y RWY 26R
HARTSFIELD/JACKSON ATLANTA INTL (ATL)

WAAS CH 61000 W26B	APP CRS 275°	Rwy ldg 8500 TDZE 990 Apt Elev 1026

For uncompensated Baro-VNAV systems, LNAV/VNAV NA below -7°C (20°F) or above 54°C (130°F). DME/DME RNP-0.3 NA. Simultaneous approach authorized with Rwy 27R or 27L or 28, or Rwys 27R and 28. LNAV procedure NA during simultaneous operations. Use of FD or AP providing RNAV track guidance required during simultaneous operations.

MALSR

MISSED APPROACH: Climb to 1500 then climbing right turn to 3500 direct TROYS and hold.

D-ATIS	ATLANTA APP CON	ATLANTA TOWER 8L-26R	8R-26L	9L-27R	9R-27L	10-28	ALL RWYS	GND CON (8L-26R,8R-26L)	(9L-27R,9R-27L)	10-28	ALL RWYS
ARR 119.65											
DEP 125.55	127.9 379.9	119.1	125.325	123.85	119.3	119.5	254.4	121.9	121.75	121.65	254.4

CLNC DEL 118.1 | CPDLC

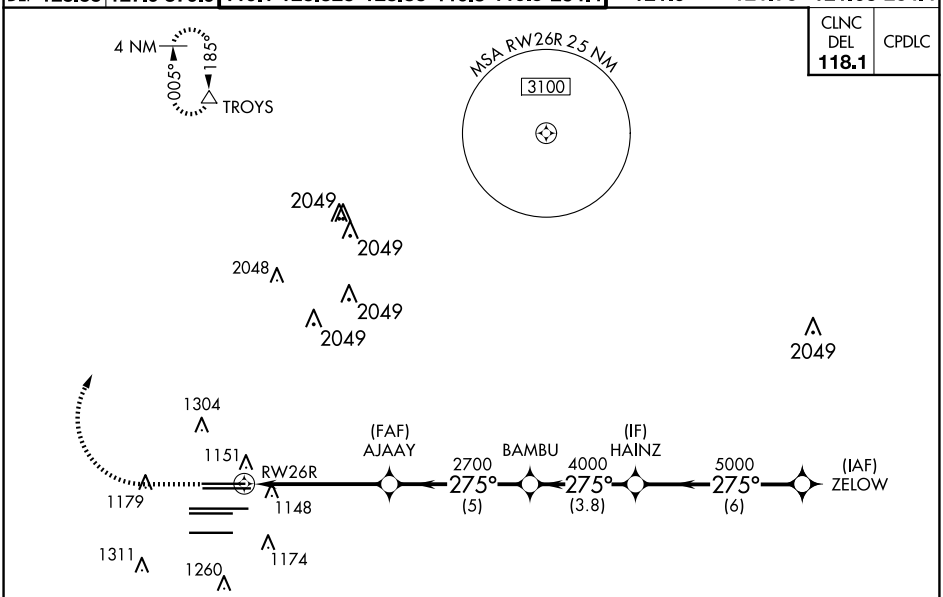

RADAR REQUIRED

ELEV 1026 | D | TDZE 990

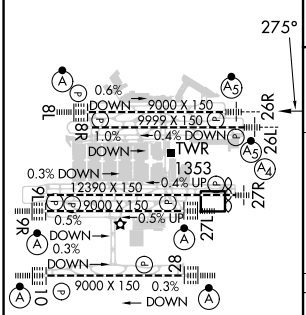

HIRL all Rwys
TDZ/CL Rwys 8L, 9R, 10, 26R, 27L and 28

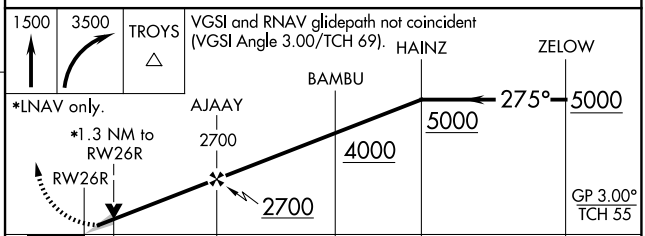

CATEGORY	A	B	C	D
LPV DA	1190/18 200 (200-½)			
LNAV/VNAV DA	1426/50 436 (500-1)			
LNAV MDA	1460/24 470 (500-½)		1460/50 470 (500-1)	

SE-4, 12 JUN 2025 to 10 JUL 2025