BILOXI, MISSISSIPPI

TACAN-A

TACAN BIX Chan 55	APCH CRS 303°	Rwy ldg N/A THRE N/A Arpt Elev 33	[USAF]	KEESLER AFB (KBIX)

† MISSED APPROACH: Climb tracking 303° to BIX TACAN then right turn to intercept BIX R-063 climbing to 2100 to 10 DME (WELOS) and hold.

ATIS ★	GULFPORT APP CON ★	TOWER ★	GND CON ★	CLNC DEL
281.55	124.6 354.1 (130°- 309°) 127.5 254.25 (310°- 129°)	120.75 269.075	121.8 275.8	121.8 275.8

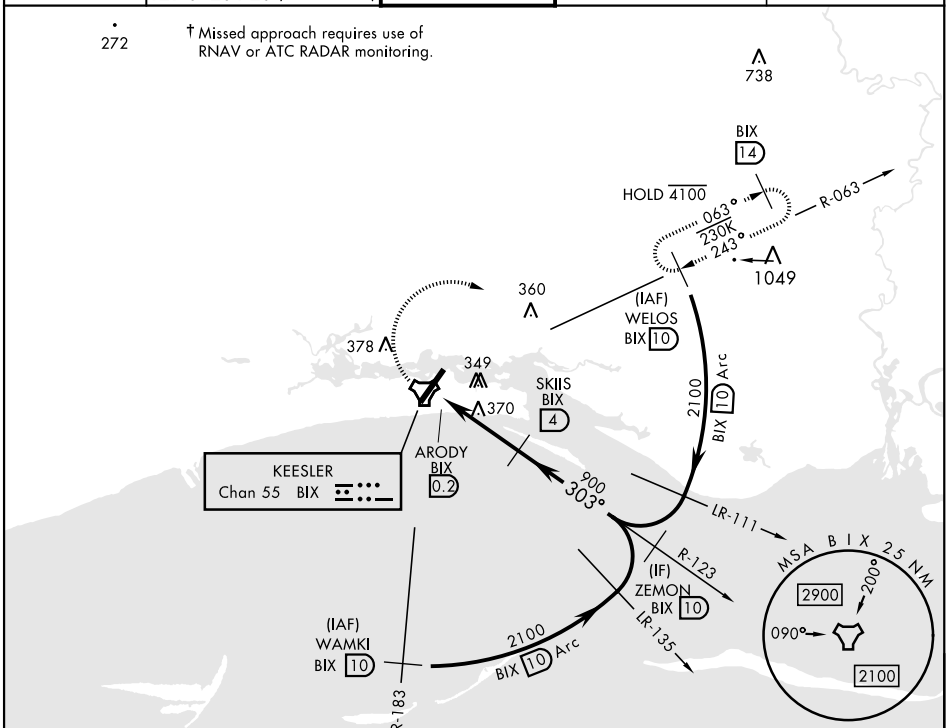

EMERG SAFE ALT 100 NM 3100

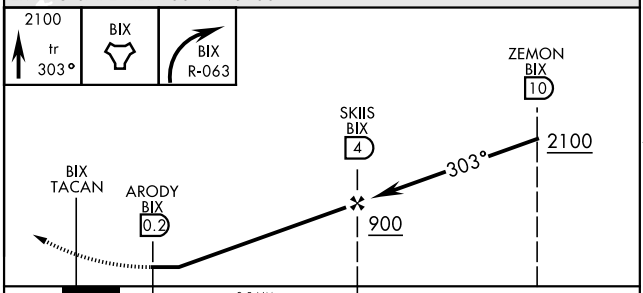

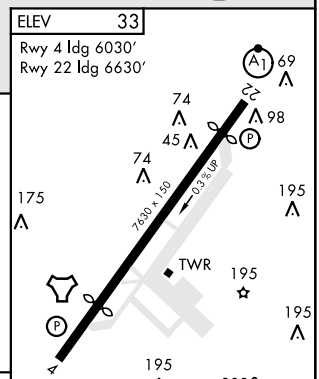

CATEGORY	A	B	C	D
C CIRCLING	620-1 587 (600-1)	660-1 627 (700-1)	680-1¾ 647 (700-1¾)	680-2 647 (700-2)

HIRL Rwy 4-22
REIL Rwy 4
Rwy 22 2000′ non-std apch lgt system

SC-4, 12 JUN 2025 to 10 JUL 2025
SC-4, 12 JUN 2025 to 10 JUL 2025