LOC I-BUF	APP CRS	Rwy ldg	7569
111.3	235°	TDZE	726
		Apt Elev	727

ILS or LOC RWY 23
BUFFALO NIAGARA INTL (BUF)

DME required. RNP APCH - GPS. ADF required for LOC only.

For inop ALS, increase S-LOC 23 Cats C and D visibility to RVR 6000.

ALSF-2

MISSED APPROACH: Climb to 3000 direct WABUS and hold.

D-ATIS	BUFFALO APP CON	BUFFALO TOWER	GND CON	CLNC DEL	CPDLC
135.35	126.15 263.125	120.5 257.8	133.2 257.8	124.7 257.8	

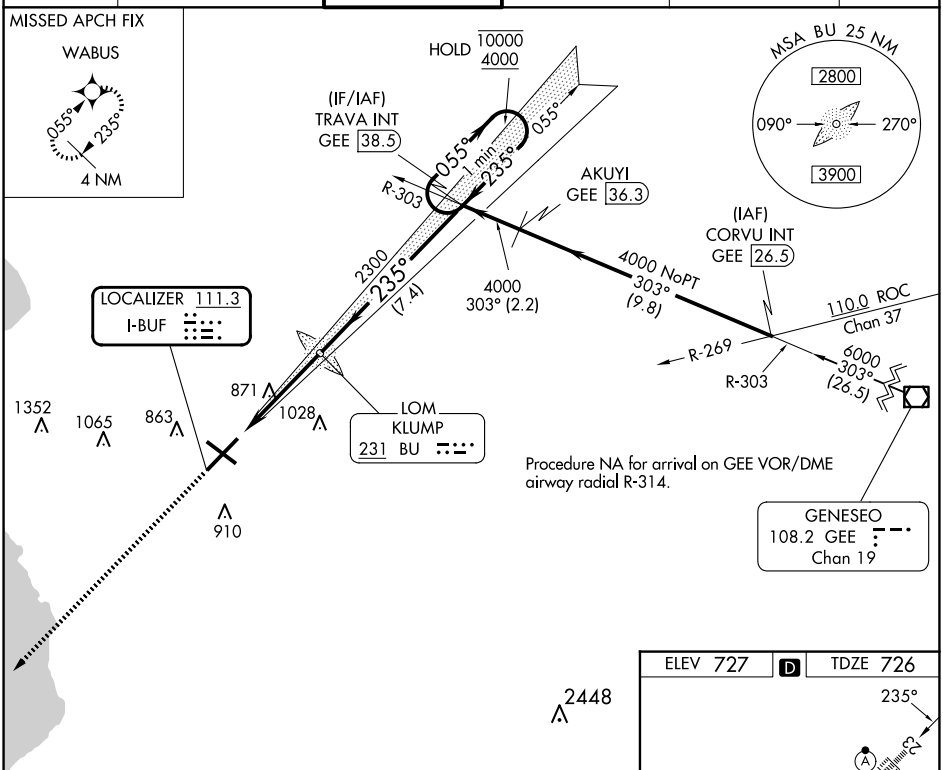

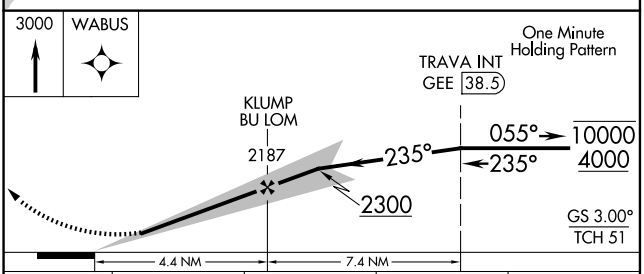

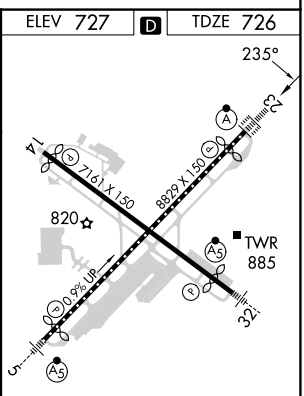

REIL Rwy 14
TDZ/CL Rwys 5 and 23
HIRL Rwys 5-23 and 14-32

CATEGORY	A	B	C	D
S-ILS 23	926/18 200 (200-½)			
S-LOC 23	1140/24 414 (500-½)		1140/40 414 (500-¾)	
C CIRCLING	1200-1 473 (500-1)		1220-1½ 493 (500-1½)	1340-2 613 (700-2)

FAF to MAP 4.4 NM

Knots	60	90	120	150	180
Min:Sec	4:24	2:56	2:12	1:46	1:28

NE-2, 12 JUN 2025 to 10 JUL 2025
NE-2, 12 JUN 2025 to 10 JUL 2025