LOC I-BRL	APP CRS	Rwy ldg	6102
108.9	359°	TDZE	694
		Apt Elev	698

ILS or LOC RWY 36
SOUTHEAST IOWA RGNL (BRL)

T
A NA

MALSR A5

MISSED APPROACH: Climb to 2800 then climbing right turn to 3000 direct BRL VOR/DME and hold.

ASOS	CHICAGO CENTER	UNICOM
118.025	135.6 370.95	123.0 (CTAF) L

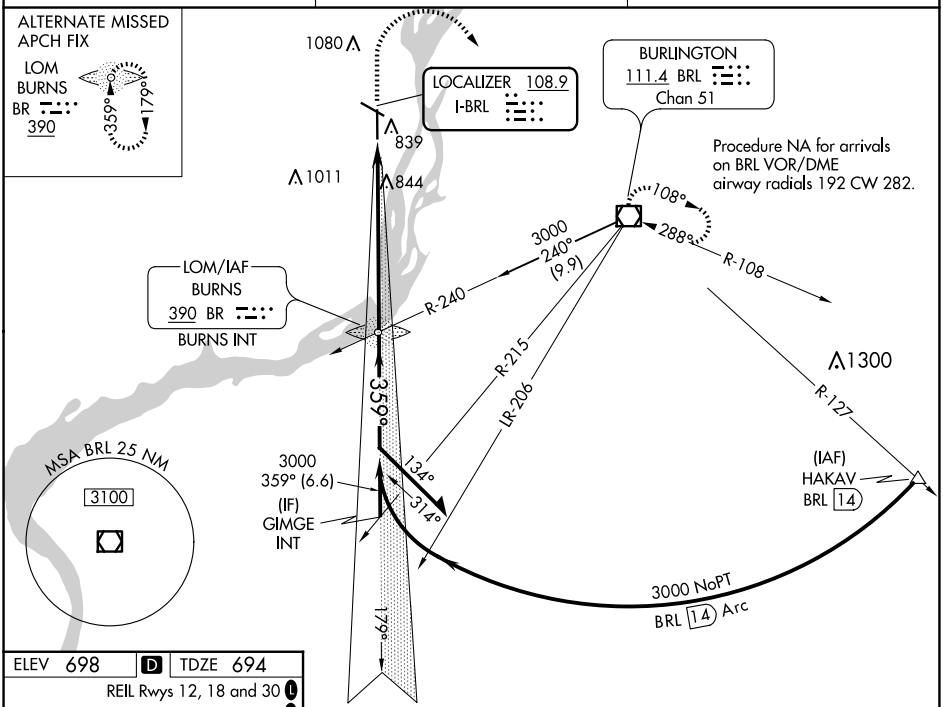

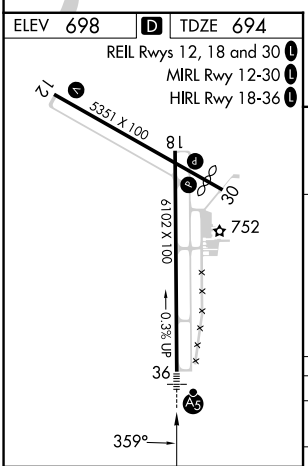

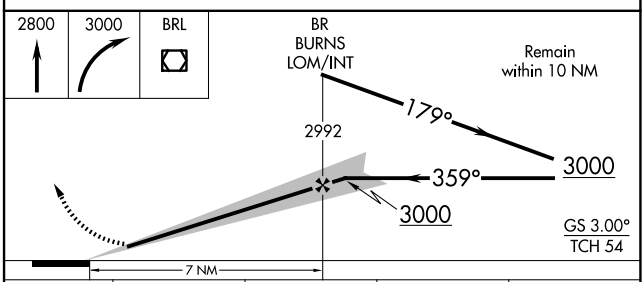

FAF to MAP 7 NM					
Knots	60	90	120	150	180
Min:Sec	7:00	4:40	3:30	2:48	2:20

CATEGORY	A	B	C	D
S-ILS 36	894-½ 200 (200-½)			
S-LOC 36	1140-½ 446 (500-½)		1140-⅞ 446 (500-⅞)	1140-1 446 (500-1)
C CIRCLING	1180-1 482 (500-1)		1380-2 682 (700-2)	1380-2¼ 682 (700-2¼)

NC-3, 12 JUN 2025 to 10 JUL 2025
NC-3, 12 JUN 2025 to 10 JUL 2025