DAYTON, OHIO

TACAN RWY 23R

WRIGHT-PATTERSON AFB (KFFO)

TACAN FFO Chan 29	APCH CRS 230°	Rwy ldg 12,600 THRE 823 Arpt Elev 823	[USAF]

* When ALS inop, increase CAT AB RVR to 55 and vis to 1 mile, CAT CDE vis to 1½ miles.

ALSF-1

† MISSED APPROACH: Climb to 2000 via FFO R-233, at 3 DME turn left direct CLACK climbing to 3000 and hold.

ATIS	COLUMBUS APP CON	PATTERSON TOWER	GND CON
124.475 269.9	118.85 269.275	127.8 281.45	121.8 335.8

** When Rwy 23R VGSI inop, circling to Rwy 23R NA at night.

† Missed approach requires use of RNAV or ATC radar monitoring.

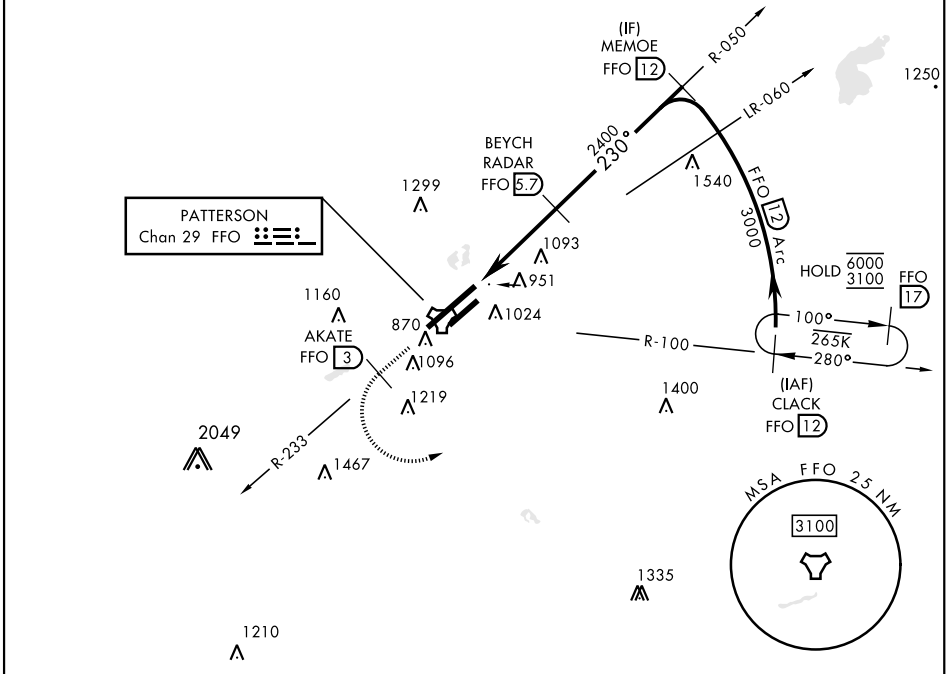

EMERG SAFE ALT 100 NM 3700

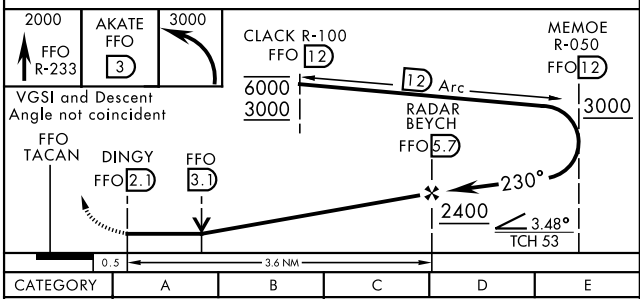

ELEV 823 THRE 823

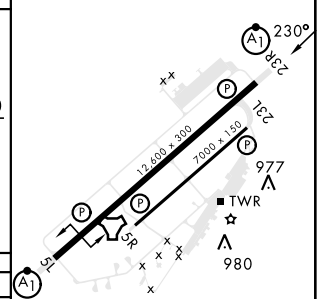

CATEGORY	A	B	C	D	E
S-23R *	1360/24 537 (600-½)		1360/55 537 (600-1)		
C CIRCLING **	1380-1 557 (600-1)	1440-1 617 (700-1)	1560-2 737 (800-2)	1620-2½ 797 (800-2½)	1620-2¾ 797 (800-2¾)

HIRL Rwy 5L-23R
MIRL Rwy 5R-23L

EC-2, 12 JUN 2025 to 10 JUL 2025
EC-2, 12 JUN 2025 to 10 JUL 2025