VOR/DME RWY 17
DELTA MUNI (DTA)

VORTAC DTA	APP CRS	Rwy Ldg	6065
116.1	166°	TDZE	4759
Chan 108		Apt Elev	4760

T NA Helicopter visibility reduction below ¾ SM NA. If local altimeter setting not received, procedure NA.

MISSED APPROACH: Climb to 9600 via DTA VORTAC R-346 and R-166 to DUDTE/5 DME and climbing right turn via DTA VORTAC R-204 to DTA VORTAC and hold, continue climb-in-hold to 9600.

AWOS-3	SALT LAKE CENTER	UNICOM
127.75	127.825 239.025	122.8 (CTAF) L

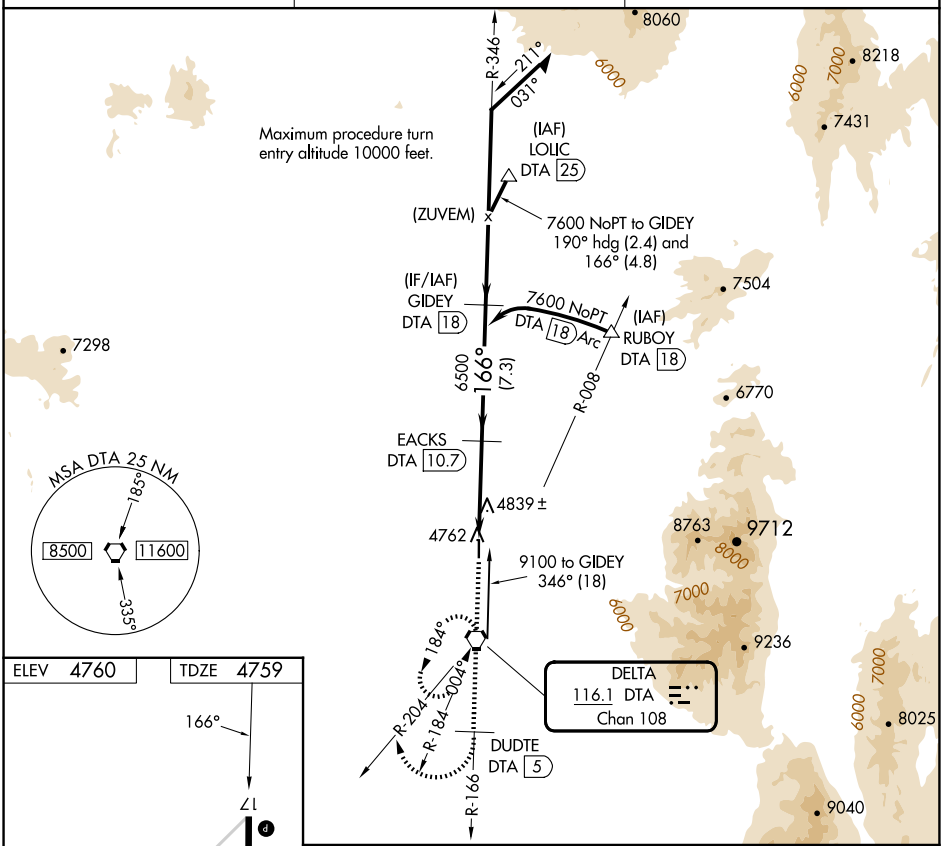

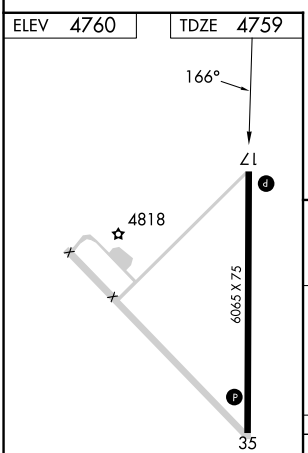

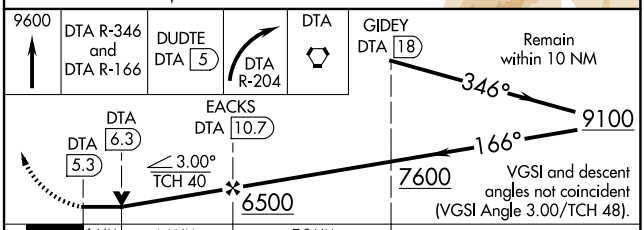

CATEGORY	A	B	C	D
S-17	5100-1 341 (400-1)			
CIRCLING	5160-1 400 (400-1)	5220-1 460 (500-1)	5220-1½ 460 (500-1½)	5320-2 560 (600-2)

MIRL Rwy 17-35 L
REIL Rwys 17 and 35 L

SW-4, 12 JUN 2025 to 10 JUL 2025

SW-4, 12 JUN 2025 to 10 JUL 2025