WAAS CH 78002 W31A	APP CRS 311°	Rwy ldg 9001 TDZE 958 Apt Elev 958

RNAV (GPS) RWY 31
DES MOINES INTL (DSM)

RNP APCH - GPS.

For uncompensated Baro-VNAV systems, LNAV/VNAV NA below -20° or above 54°. For inop ALS, increase LNAV Cats C/D visibility to RVR 5500. Baro-VNAV and VDP NA when using Ankeny Rgnl altimeter setting.

ALSF-2

MISSED APPROACH: Climb to 3500 direct WATTY and hold.

ATIS	DES MOINES APP CON	DES MOINES TOWER	GND CON	CLNC DEL
119.55	123.9 307.15	118.3 257.8	121.9 348.6	134.15 317.55

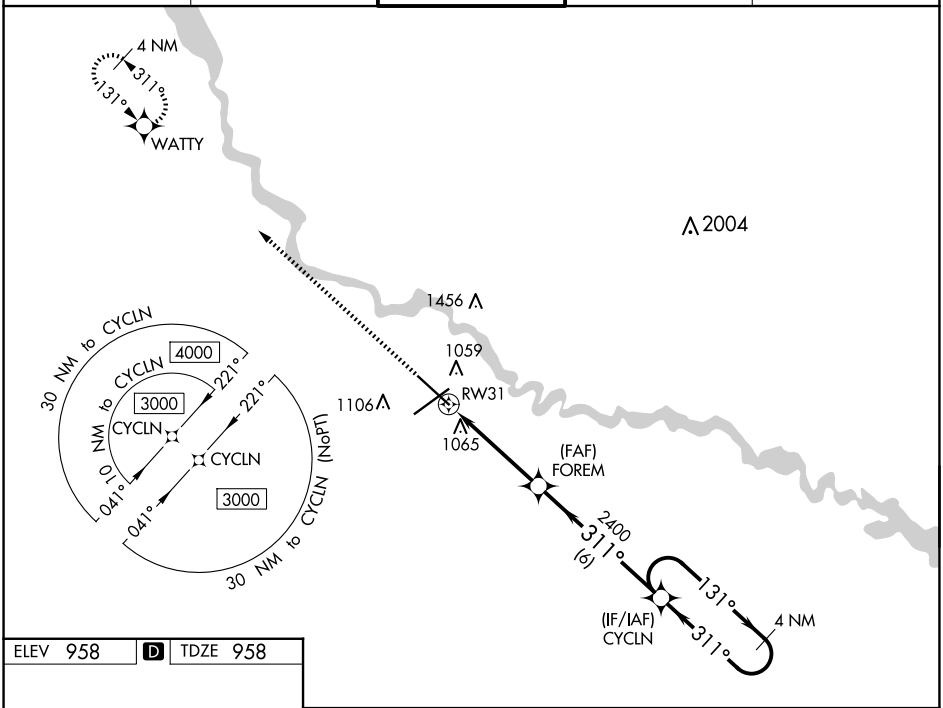

ELEV 958 | D | TDZE 958

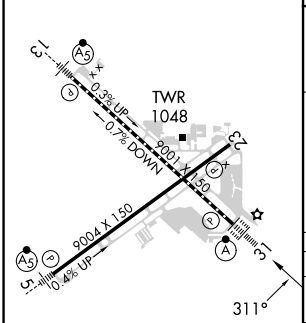

REIL Rwys 5 and 23
TDZ/CL Rwy 31
HIRL Rwys 13-31 and 5-23

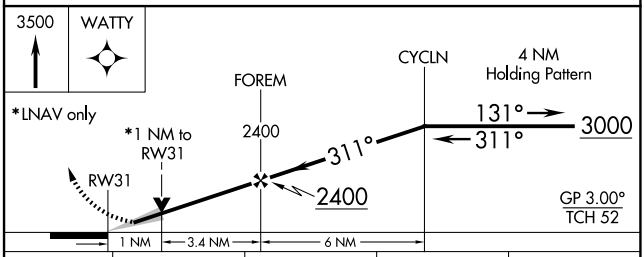

CATEGORY	A	B	C	D
LPV DA	1158/18 200 (200-½)			
LNAV/VNAV DA	1354/35 396 (400-⅝)			
LNAV MDA	1320/24 362 (400-½)		1320/35 362 (400-⅝)	
C CIRCLING	1420-1 462 (500-1)		1600-1¾ 642 (700-1¾)	1760-2½ 802 (900-2½)

NC-3, 12 JUN 2025 to 10 JUL 2025
NC-3, 12 JUN 2025 to 10 JUL 2025