APP CRS	Rwy Ldg	12020
222°	TDZE	3950
	Apt Elev	3962

RNAV (RNP) Z RWY 22
EL PASO INTL (ELP)

RNP AR APCH.

ASR For uncompensated Baro-VNAV systems, procedure NA below -8°C or above 54°C. For inop ALS, increase RNP 0.10 all Cats visibility to RVR 4000 and RNP 0.30 all Cats visibility to RVR 4500.

MALSR

MISSED APPROACH: Climb to 4400 then climbing left turn to 7500 direct FABAN and hold.

D-ATIS	EL PASO APP CON	EL PASO TOWER	GND CON	CLNC DEL
120.0 254.3	124.25 298.85	118.3 239.275	121.9 348.6	125.0 379.1

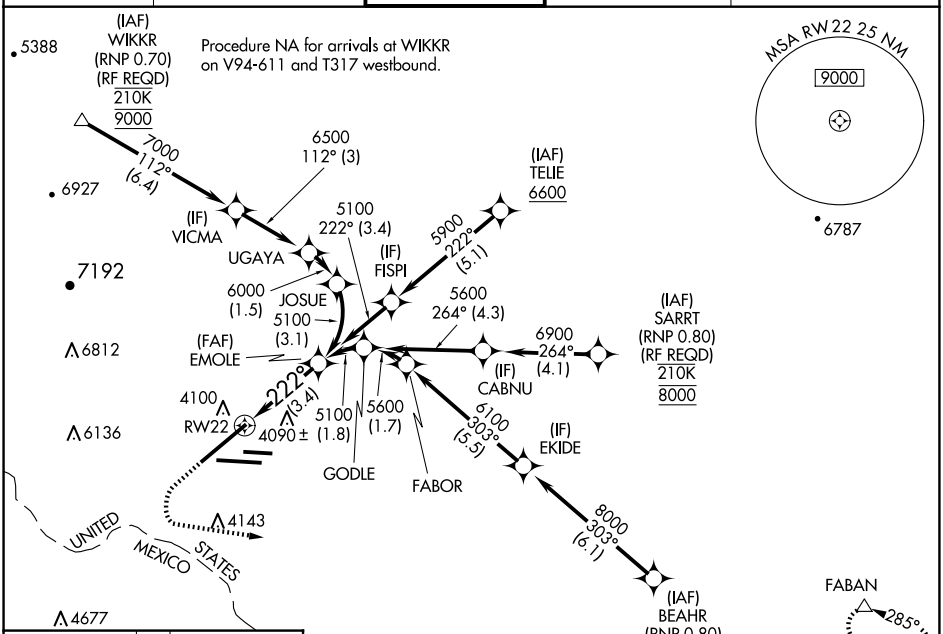

ELEV 3962 | D | TDZE 3950

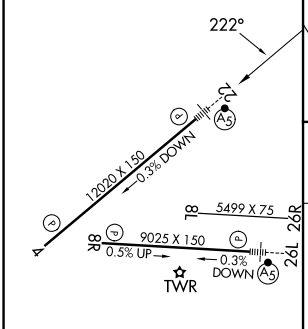

4400	7500	FABAN
		△

VGSI and RNAV glidepath not coincident (VGSI Angle 3.00/TCH 70).

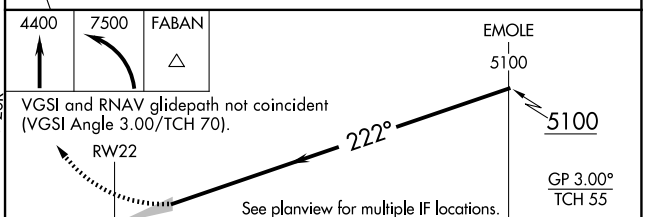

CATEGORY	A	B	C	D
RNP 0.10 DA	4200/24		250 (300-½)	
RNP 0.30 DA	4270/27		320 (400-⅝)	

AUTHORIZATION REQUIRED

MIRL Rwy 8L-26R
REIL Rwys 4 and 8R
HIRL Rwys 4-22 and 8R-26L

SC-3, 12 JUN 2025 to 10 JUL 2025

SC-3, 12 JUN 2025 to 10 JUL 2025