WAAS CH 40101 W32A	APP CRS 318°	Rwy ldg 6000 TDZE 5 Apt Elev 6

RNAV (GPS) RWY 32
SCHOLES INTL AT GALVESTON (GLS)

Circling NA east of Rwy 18 and northeast of Rwy 32. DME/DME RNP-0.3 NA. Helicopter visibility reduction below ¾ SM NA. VDP NA with William P Hobby altimeter setting. When local altimeter setting not received, use William P Hobby altimeter setting; increase all MDA 80 feet. Increase LP Cat C/D/E visibility ⅛ SM, increase LNAV Cat C/D/E visibility ⅛ SM and increase Circling Cat C/D/E visibility ¼ SM.

MISSED APPROACH: Climb to 800 then climbing left turn to 3000 direct DELVE and hold.

ASOS	HOUSTON APP CON	GALVESTON TOWER ★	GND CON	CLNC DEL	UNICOM
123.95	134.45 284.0	120.575 (CTAF) L	118.625	135.35 (When twr closed)	123.05

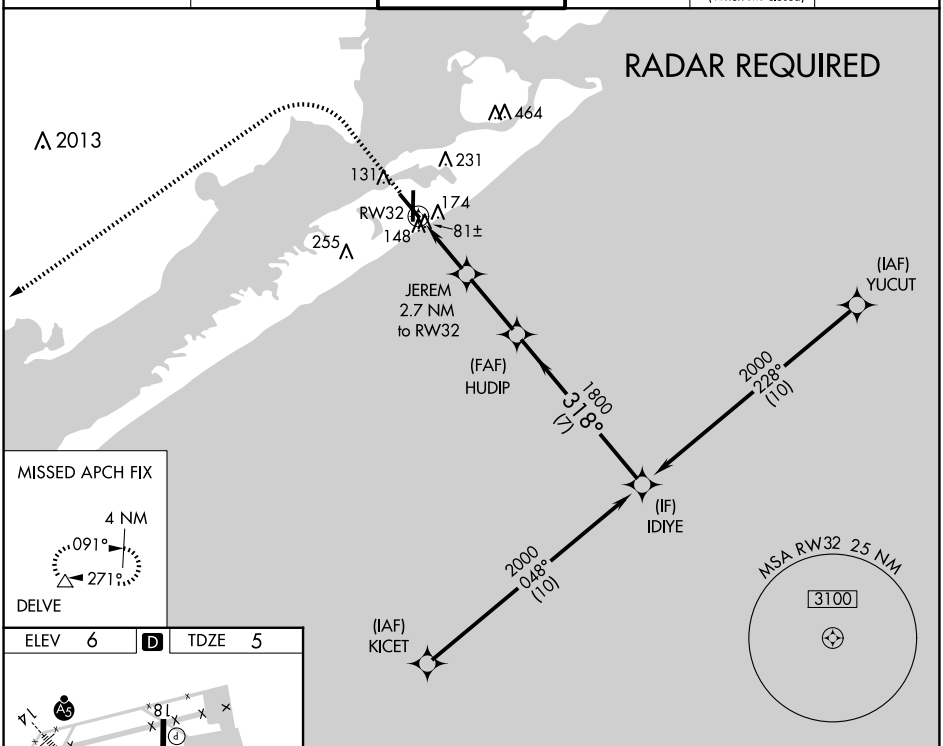

ELEV 6	D	TDZE 5

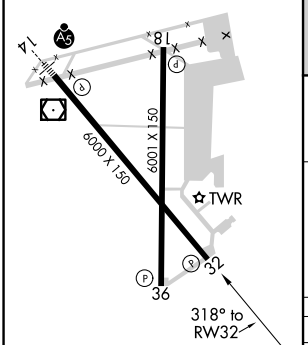

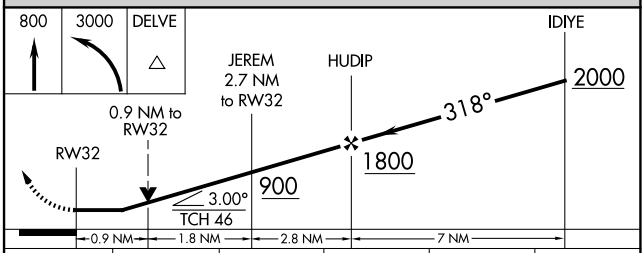

CATEGORY	A	B	C	D	E
LP MDA	340-1 335 (400-1)				
LNAV MDA	440-1 435 (500-1)		440-1¼ 435 (500-1¼)		
CIRCLING	500-1 494 (500-1)	520-1 514 (600-1)	620-1¾ 614 (700-1¾)	620-2 614 (700-2)	620-2¼ 614 (700-2¼)

REIL Rwys 18, 32 and 36
MIRL Rwy 18-36
HIRL Rwy 14-32

SC-5, 12 JUN 2025 to 10 JUL 2025

SC-5, 12 JUN 2025 to 10 JUL 2025