WAAS CH 90504 W22A	APP CRS 223°	Rwy Ldg 7300 TDZE 652 Apt Elev 680

RNAV (GPS) RWY 22R
CHICAGO O'HARE INTL (ORD)

For uncompensated Baro-VNAV systems, LNAV/VNAV NA below -22°C (-7°F) or above 39°C (102°F). Simultaneous approach authorized with Rwy 22L. DME/DME RNP-0.3 NA. LNAV procedure NA during simultaneous operations. Use of FD or AP providing RNAV track guidance required during simultaneous operations.

MALSR

MISSED APPROACH: Climb to 4000 direct EVRSN and on track 263° to DPA VOR/DME and hold.

D-ATIS	CHICAGO APP CON	O'HARE TOWER	GND CON	(TWR CENTER)	CLNC DEL	CPDLC
135.4 282.225	119.0 292.125	126.9 348.0	124.125 (TWR NORTH) 118.05 (TWR SOUTH) 226.675 (ALL TWRS)	121.75 (OBND) 121.9 (IBND)	121.6	

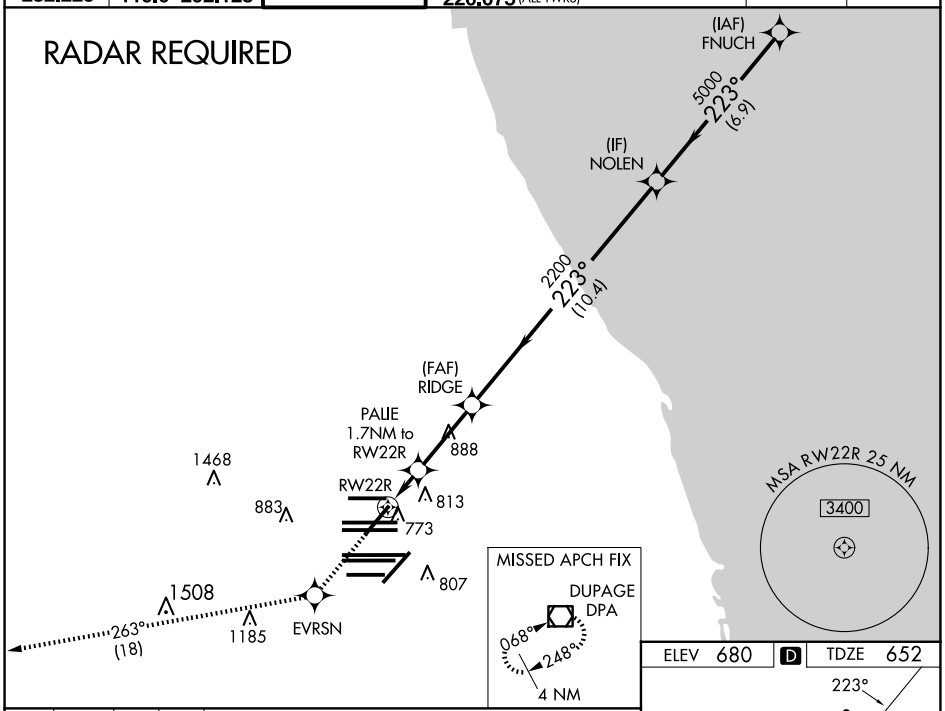

ELEV 680	D	TDZE 652

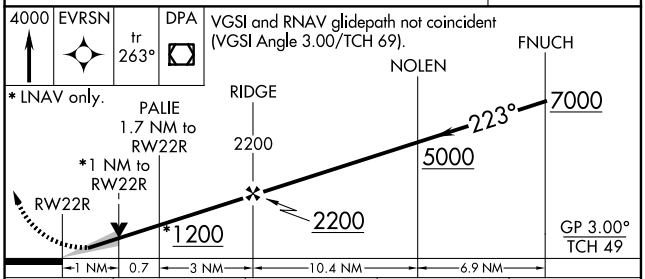

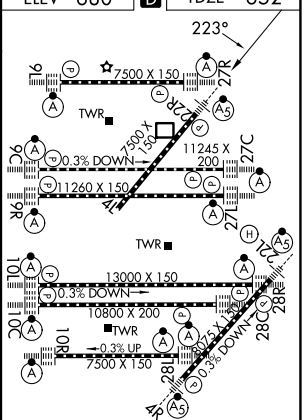

CATEGORY	A	B	C	D
LPV DA	852/18 200 (200-½)			
LNAV/VNAV DA	972/32 320 (300-⅝)			
LNAV MDA	1040/24 388 (400-½)		1040/35 388 (400-⅝)	
C CIRCLING	1220-1 540 (600-1)		1220-1½ 540 (600-1½)	1460-2½ 780 (800-2½)

HIRL all Rwys
TDZ/CL all Rwys except 4L

EC-3, 12 JUN 2025 to 10 JUL 2025
EC-3, 12 JUN 2025 to 10 JUL 2025