WAAS CH 99340 W10E	APP CRS 093°	Rwy Ldg 7500 TDZE 680 Apt Elev 680

RNAV (GPS) Z RWY 10R
CHICAGO O'HARE INTL (ORD)

For uncompensated Baro-VNAV systems, LNAV/VNAV NA below -19°C (-2°F) or above 54°C (130°F). Simultaneous approach authorized. Use of FD or AP providing RNAV track guidance required during simultaneous operations. LNAV procedure NA during simultaneous operations. DME/DME RNP-0.3 NA. For inop ALS, increase LNAV Cat C and D visibility to RVR 6000.

ALSF-2

MISSED APPROACH: Climb to 1200 then climbing right turn to 4000 direct DPA VOR/DME and hold.

D-ATIS	CHICAGO APP CON	O'HARE TOWER	GND CON	(TWR CENTER)	CLNC DEL	CPDLC
135.4 282.225	119.0 292.125	133.0 348.0	124.125 (TWR NORTH) 118.05 (TWR SOUTH) 226.675 (ALL TWRS)	121.75 (OBND) 121.9 (IBND)	121.6	

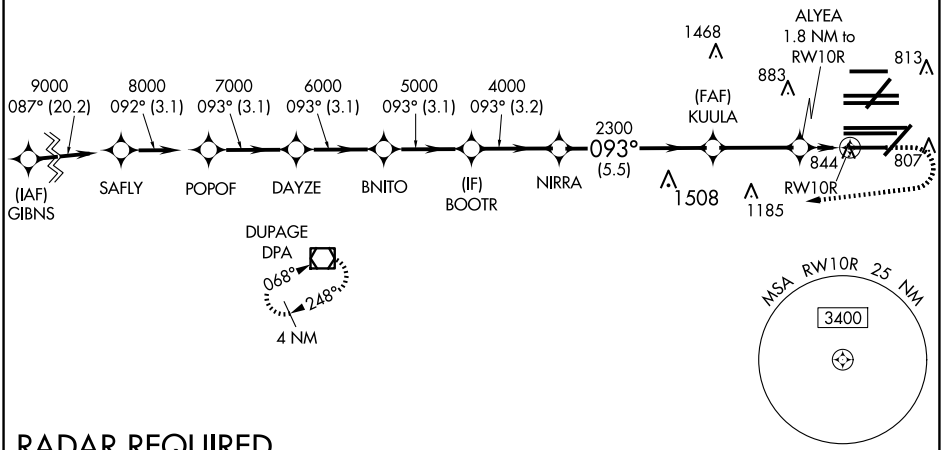

RADAR REQUIRED

ELEV 680 D TDZE 680

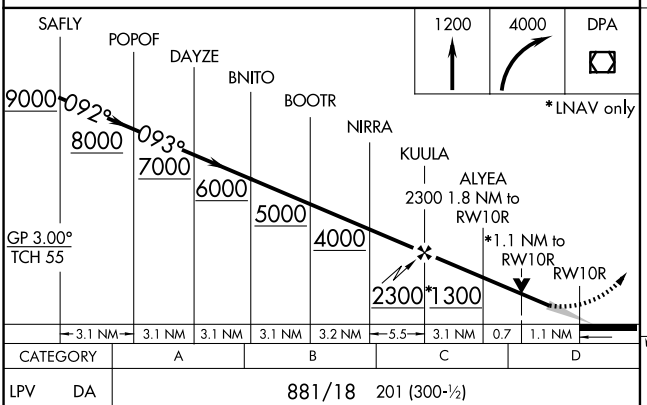

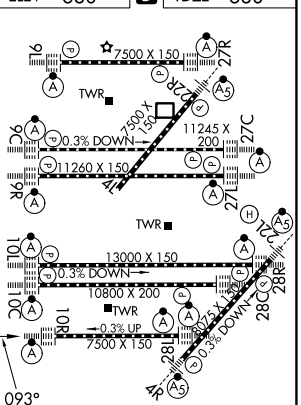

CATEGORY	A	B	C	D
LPV DA	881/18 201 (300-½)			
LNAV/VNAV DA	1122/50 442 (500-1)			
LNAV MDA	1100/24 420 (500-½)		1100/40 420 (500-¾)	

HIRL all Rwys
TDZ/CL all Rwys except 4L

EC-3, 12 JUN 2025 to 10 JUL 2025

EC-3, 12 JUN 2025 to 10 JUL 2025