WAAS CH 61035 W32A	APP CRS 323°	Rwy ldg 6380 TDZE 902 Apt Elev 926

RNAV (GPS) RWY 32

PIEDMONT TRIAD INTL (GSO)

RNP APCH - GPS.

For uncompensated Baro-VNAV systems, LNAV/VNAV NA below -7°C or above 54°C. Rwy 32 helicopter visibility reduction below ¾ SM NA.

MISSED APPROACH: Climb to 4100 direct FAMOV and hold, continue climb-in-hold to 4100.

D-ATIS	GREENSBORO APP CON	GREENSBORO TOWER	GND CON	CLNC DEL
128.55	124.35 269.225 (250°-049°) 126.6 327.075 (050°-249°)	119.1 290.325	121.9 348.6	121.75

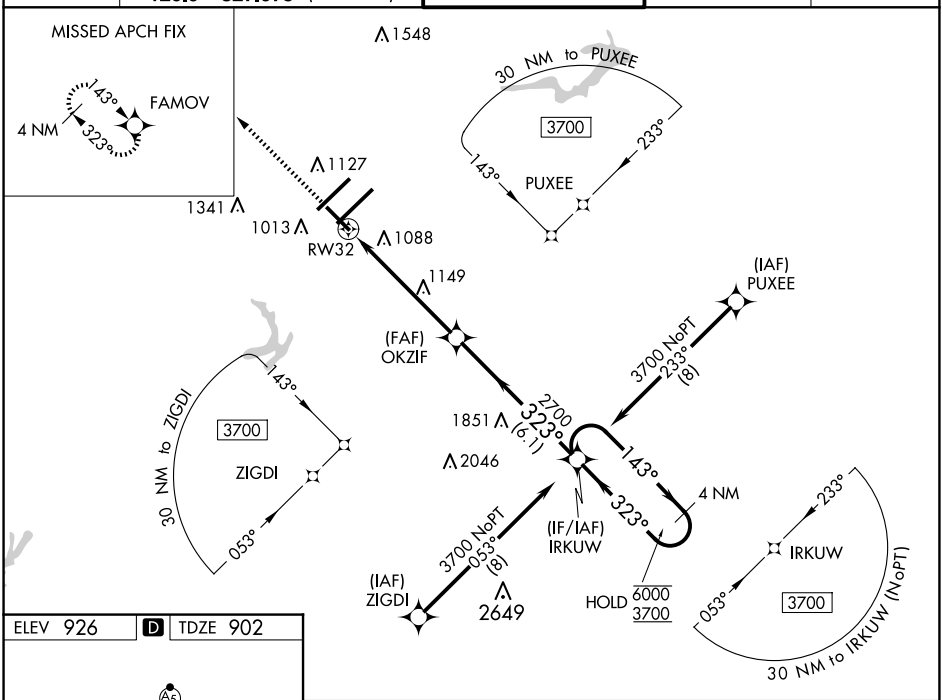

ELEV 926 | D | TDZE 902

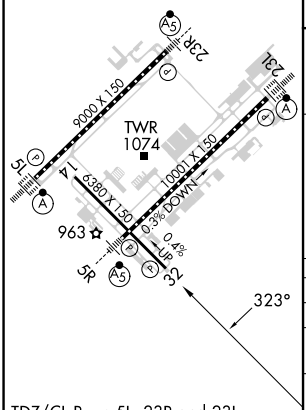

TDZ/CL Rwys 5L, 23R and 23L
REIL Rwy 32
HIRL All Rwys

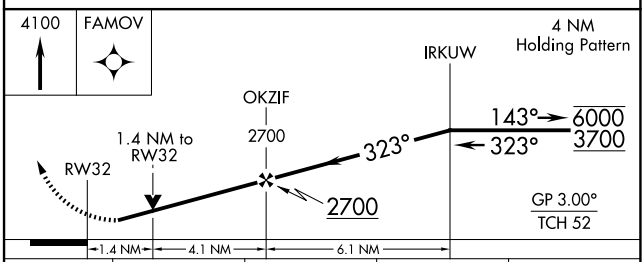

CATEGORY	A	B	C	D
LPV DA	1102-¾ 200 (200-¾)			
LNAV/VNAV DA	1419-1⅜ 517 (500-1⅜)			
LNAV MDA	1400-1 498 (500-1)		1400-1⅜ 498 (500-1⅜)	
C CIRCLING	1440-1 514 (600-1)		1700-2¼ 774 (800-2¼)	1700-2½ 774 (800-2½)

SE-2, 12 JUN 2025 to 10 JUL 2025