RNAV (RNP) Y RWY 27
HELENA RGNL (HLN)

APP CRS	Rwy ldg	9000
271°	TDZE	3852
	Apt Elev	3877

RNP AR APCH - GPS.

V -17°C For uncompensated Baro-VNAV systems, procedure NA below -28°C or above 54°C. Missed approach requires RNP less than 1.0. For inop ALS, increase RNP 0.30 DA* visibility all Cats to 1⅜ SM.

MALSR A5

MISSED APPROACH: Climb to 12000 on the RNAV missed approach route to PIXXI and hold, continue climb-in-hold to 12000.
*Missed approach requires minimum climb of 260 feet per NM to 7900; if unable to meet climb gradient, see RNAV (RNP) Z RWY 27.

ATIS	HELENA APP CON*	HELENA TOWER*	GND CON	UNICOM
120.4	119.5 229.4	118.3 (CTAF) L 257.8	121.9	122.95

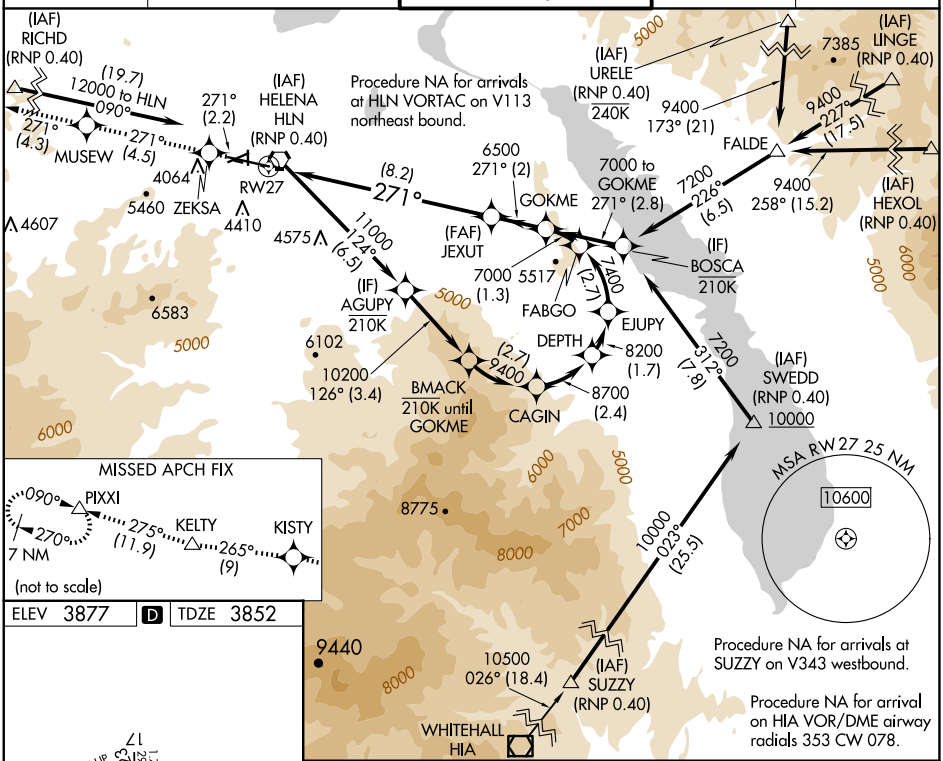

ELEV 3877 D TDZE 3852

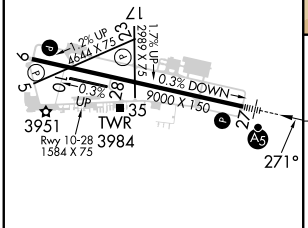

12000	ZEKSA	tr 271°	MUSEW	tr 271°	KISTY	tr 265°	KELTY	tr 275°	PIXXI
tr 271°									

See planview for multiple IF locations.

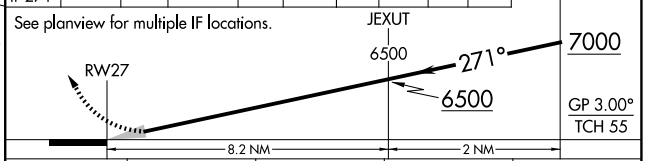

CATEGORY	A	B	C	D
RNP 0.15 DA*	4284-¾ 432 (500-¾)			
RNP 0.30 DA*	4321-1 469 (500-1)			

AUTHORIZATION REQUIRED

REIL Rwys 9, 17, and 35 L
MIRL Rwys 5-23 and 17-35 L
HIRL Rwy 9-27 L

NW-1, 12 JUN 2025 to 10 JUL 2025