RNAV (GPS) RWY 14
LAREDO INTL (LRD)

WAAS CH 65841 W14A	APP CRS 142°	Rwy Ldg 5927 TDZE 508 Apt Elev 508

For uncompensated Baro-VNAV systems, LNAV/VNAV NA below 1°C (34°F) or above 54°C (130°F). Circling NA west of Rwys 14 and 36L. DME/DME RNP-0.3 NA.

MISSED APPROACH: Climb to 2500 direct ZERIK and hold.

ATIS	HOUSTON CENTER	LAREDO TOWER★	GND CON	UNICOM
125.775	127.8 307.2	120.1(CTAF) L 257.9	121.8	122.95

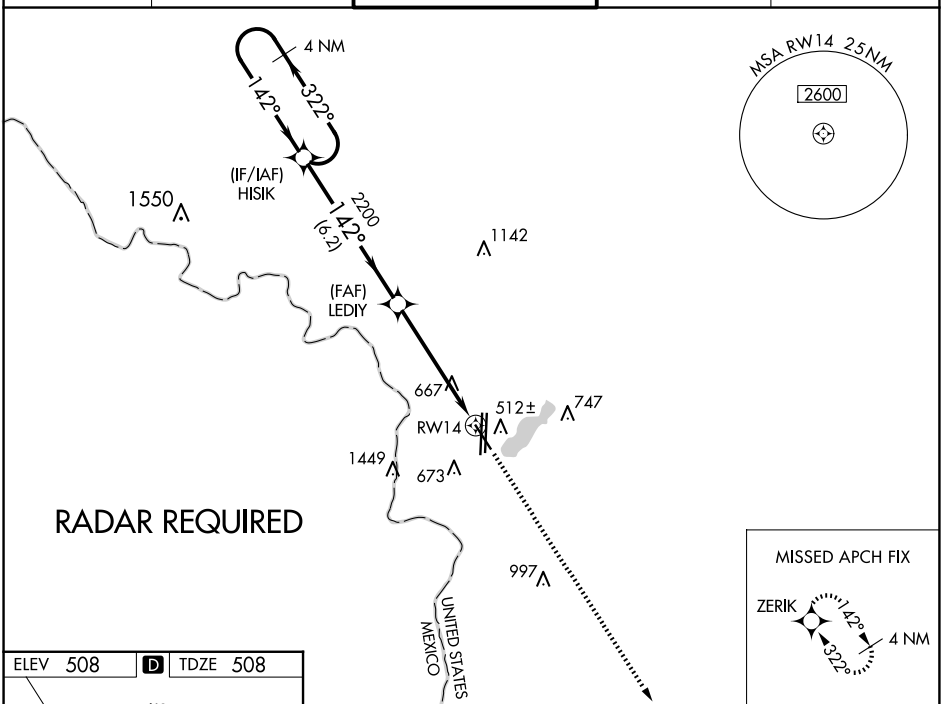

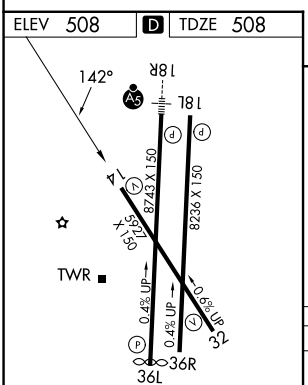

MIRL Rwy 14-32
HIRL Rwys 18R-36L and 18L-36R

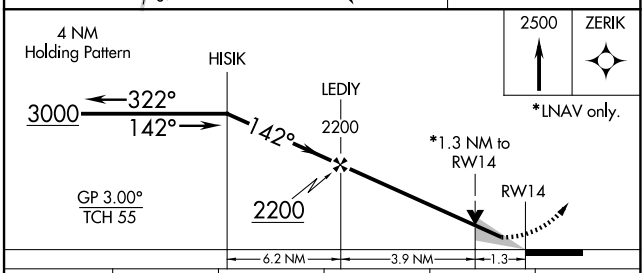

CATEGORY	A	B	C	D	E
LPV DA	758-¾ 250 (300-¾)				
LNAV/VNAV DA	810-⅞ 302 (400-⅞)				
LNAV MDA	960-1 452 (500-1)		960-1⅜ 452 (500-1⅜)		
C CIRCLING	960-1 452 (500-1)	980-1 472 (500-1)	1100-1½ 592 (600-1½)	1200-2¼ 692 (700-2¼)	1200-2½ 692 (700-2½)

SC-3, 12 JUN 2025 to 10 JUL 2025