VOR Y RWY 18
LINCOLN (LNK)

VORTAC LNK 116.1 Chan 108	APP CRS 185°	Rwy ldg 12901 TDZE 1195 Apt Elev 1219

Inop table does not apply. VDP NA when using Beatrice altimeter setting. When local altimeter setting not received, use Beatrice altimeter setting and increase all MDA 100 feet; increase S-18 all Cats visibility ¼ SM and Circling Cat C/D visibilities ¼ SM.

MALSR

MISSED APPROACH: Climb to 2800 then climbing left turn to 3100 direct LNK VORTAC and hold.

ATIS	OMAHA APP CON	LINCOLN TOWER★	GND CON	CLNC DEL	UNICOM
118.05 290.9	124.0 270.3	118.5(CTAF) 253.5	121.9 275.8	120.7 225.4	122.95

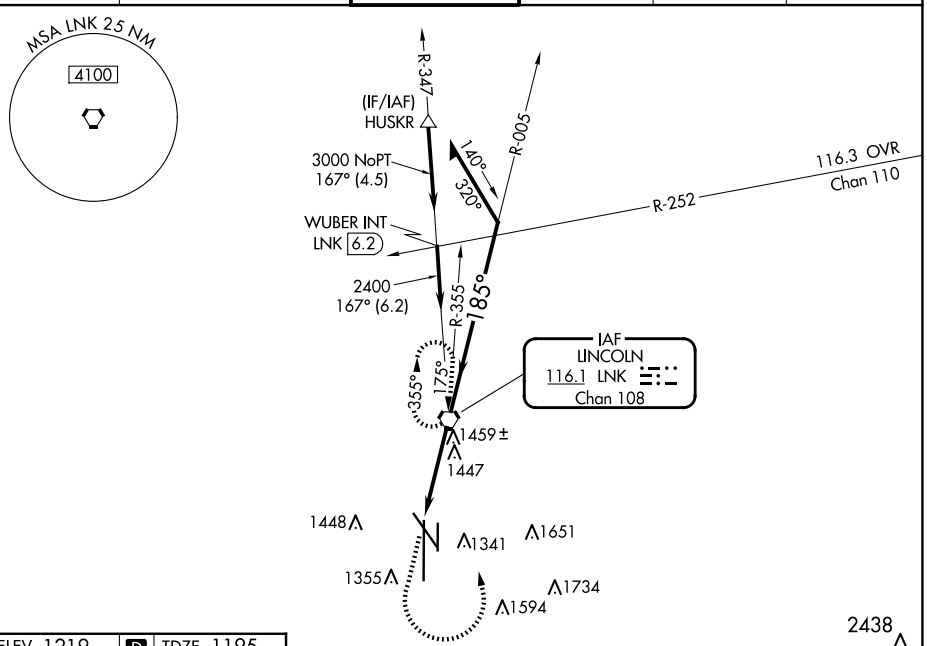

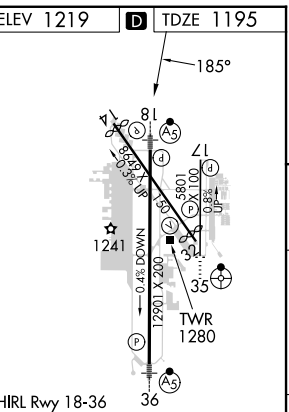

HIRL Rwy 18-36
REIL Rwys 14 and 17
MIRL Rwys 14-32 and 17-35

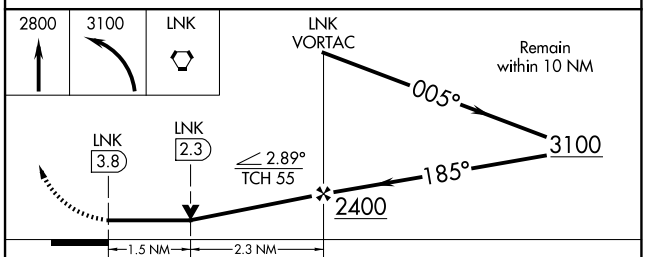

FAF to MAP 3.8 NM					
Knots	60	90	120	150	180
Min:Sec	3:48	2:32	1:54	1:31	1:16

CATEGORY	A	B	C	D
S-18	1720/55 525 (600-1)		1720-1½ 525 (600-1½)	
C CIRCLING	1720-1 501 (600-1)	1760-1 541 (600-1)	1820-1¾ 601 (700-1¾)	1960-2½ 741 (800-2½)

NC-2, 12 JUN 2025 to 10 JUL 2025