WAAS CH 86203 W35A	APP CRS 350°	Rwy ldg 10000 TDZE 464 Apt Elev 501

RNAV (GPS) Y RWY 35L
LOUISVILLE MUHAMMAD ALI INTL (SDF)

RNP APCH - GPS.

Simultaneous approach authorized. LNAV procedure NA during simultaneous operations. Use of FD or AP required during simultaneous operations. Circling Rwy 11 NA at night. For uncompensated Baro-VNAV systems, LNAV/VNAV NA below -10°C or above 54°C. For inop ALS, increase LNAV Cats C/D visibility to 1½ SM.

ALSF-2

MISSED APPROACH: Climb to 1000 then climbing left turn to 4000 direct DAMEN and hold.

D-ATIS	LOUISVILLE APP CON	LOUISVILLE TOWER	GND CON	CLNC DEL	CPDLC
118.725	132.075 327.0	124.2 257.8	121.7 348.6	126.1 275.8	

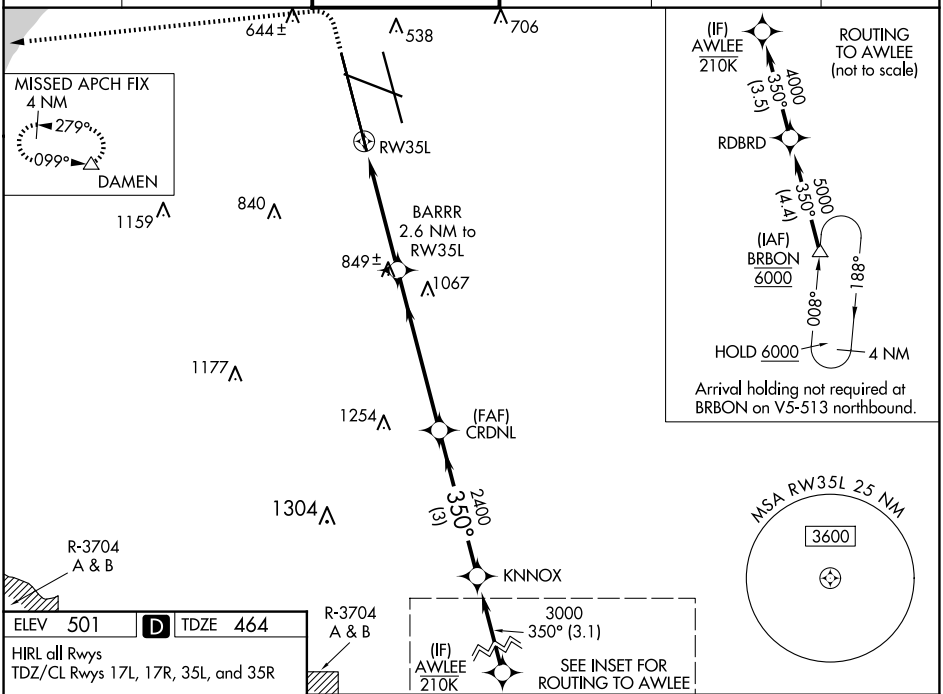

ELEV 501	D	TDZE 464

HIRL all Rwys
TDZ/CL Rwys 17L, 17R, 35L, and 35R

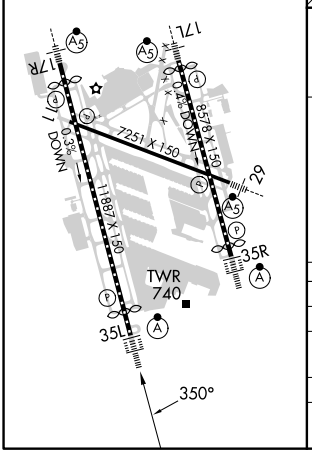

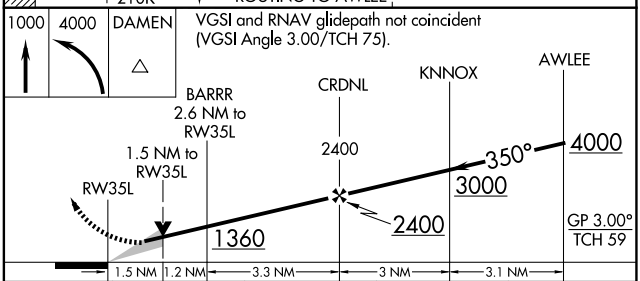

CATEGORY	A	B	C	D
LPV DA	664/18 200 (200-½)			
LNAV/VNAV DA	901/40 437 (400-¾)			
LNAV MDA	1000/24 536 (500-½)		1000/55 536 (500-1)	
CIRCLING	1040-1 539 (600-1)	1140-1 639 (700-1)	1160-1¾ 659 (700-1¾)	1400-3 899 (900-3)