RNAV (GPS) RWY 18
MOBILE RGNL (MOB)

WAAS CH 78128 W18A	APP CRS 183°	Rwy ldg 4376 TDZE 217 Apt Elev 219

RNP APCH - GPS.

ASR For uncompensated Baro-VNAV systems, LNAV/VNAV NA below -4°C or above 42°C. Rwy 18 helicopter visibility reduction below ¾ SM NA.

MISSED APPROACH: Climb to 2000 direct IPAPE and hold.

ATIS	MOBILE APP CON ★	MOBILE TOWER ★	GND CON	CLNC DEL	UNICOM
124.75 257.85	118.5 269.3	118.3 (CTAF) L 239.0	121.9 348.6	119.85	122.95

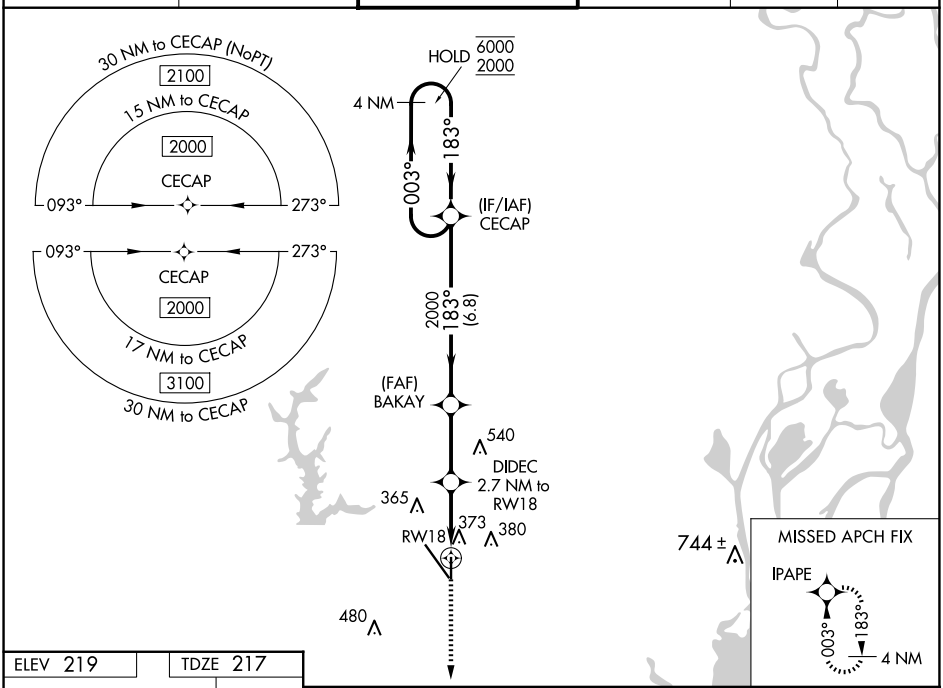

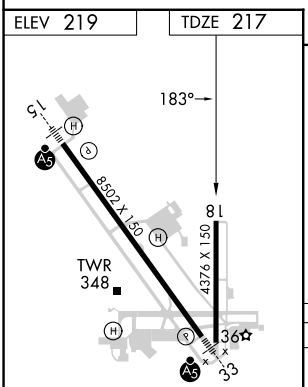

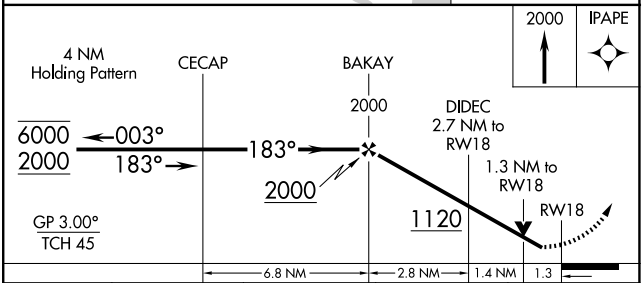

CATEGORY	A	B	C	D
LPV DA	508-1 291 (300-1)			
LNAV/VNAV DA	624-1⅜ 407 (500-1⅜)			
LNAV MDA	640-1 423 (500-1)		640-1¼ 423 (500-1¼)	
C CIRCLING	680-1 461 (500-1)		740-1½ 521 (600-1½)	780-2 561 (600-2)

MIRL Rwy 18-36
HIRL Rwy 15-33

SE-4, 12 JUN 2025 to 10 JUL 2025