NDB RWY 10

MONTGOMERY RGNL (DANNELLY FLD) (MGM)

LOM MG	APP CRS	Rwy ldg / TDZE / Apt Elev
245	097°	9020 / 219 / 232

T A NA For inop MALSR increase S-10 Cats A/B visibility to RVR 5500, and Cats C/D visibility to 1⅜ mile.

MALSR A5 MISSED APPROACH: Climbing right turn to 2000 direct MGM VORTAC and hold.

ATIS	MONTGOMERY APP CON ★	DANNELLY TOWER ★	GND CON	CLNC DEL	UNICOM
120.675	124.0 363.025	119.7 (CTAF) L 360.85	121.7 348.6	118.3 270.3	122.95

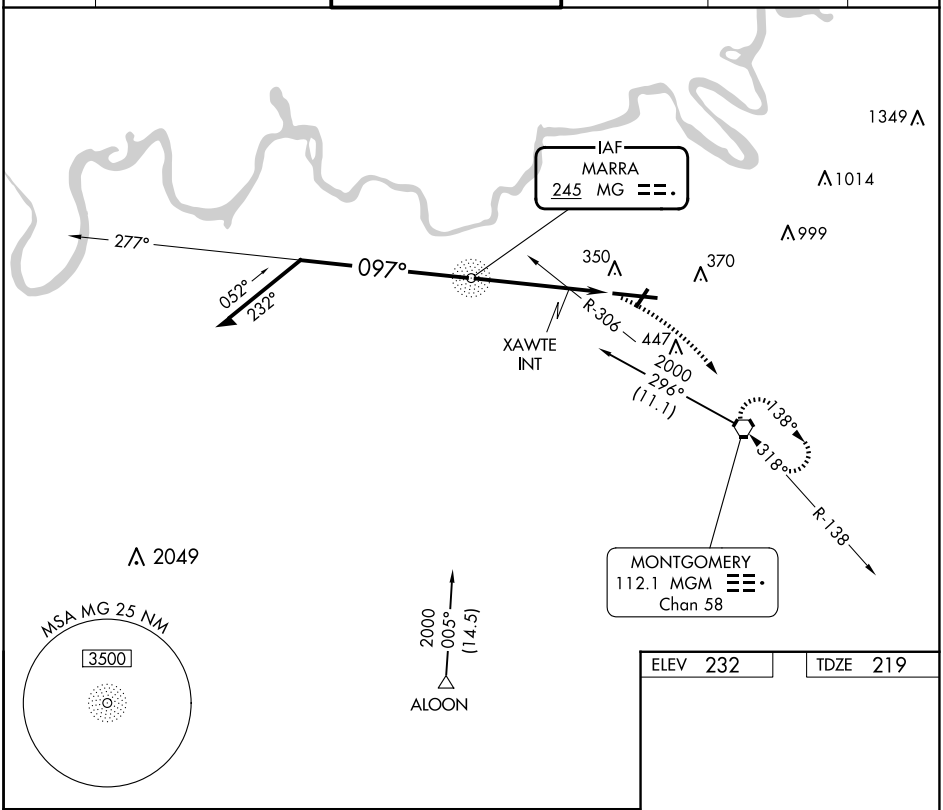

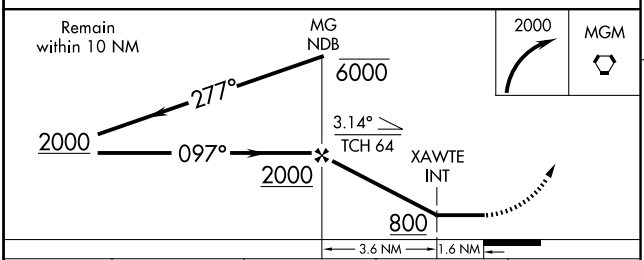

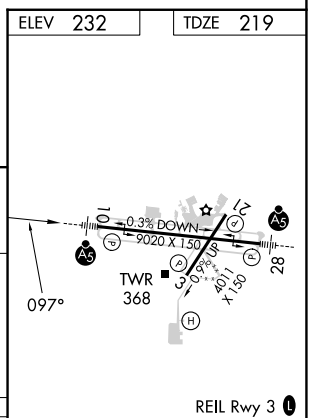

CATEGORY	A	B	C	D
S-10	660/40 441 (500-¾)		660/45 441 (500-⅞)	
C CIRCLING	700-1 468 (500-1)		800-1½ 568 (600-1½)	860-2 628 (700-2)

FAF to MAP 5.2 NM

Knots	60	90	120	150	180
Min:Sec	5:12	3:28	2:36	2:05	1:44

SE-4, 12 JUN 2025 to 10 JUL 2025

SE-4, 12 JUN 2025 to 10 JUL 2025