APP CRS	Rwy Ldg	8001
201°	TDZE	588
	Apt Elev	599

RNAV (GPS) RWY 20C
NASHVILLE INTL (BNA)

DME/DME RNP-0.3 NA.
Helicopter visibility reduction below ¾ SM NA.

MISSED APPROACH: Climb to 3000 direct JASOP and hold.

D-ATIS	NASHVILLE APP CON	NASHVILLE TOWER	GND CON	CLNC DEL	CPDLC
135.1	118.4 360.7	118.6 257.8	121.9 348.6	126.05	

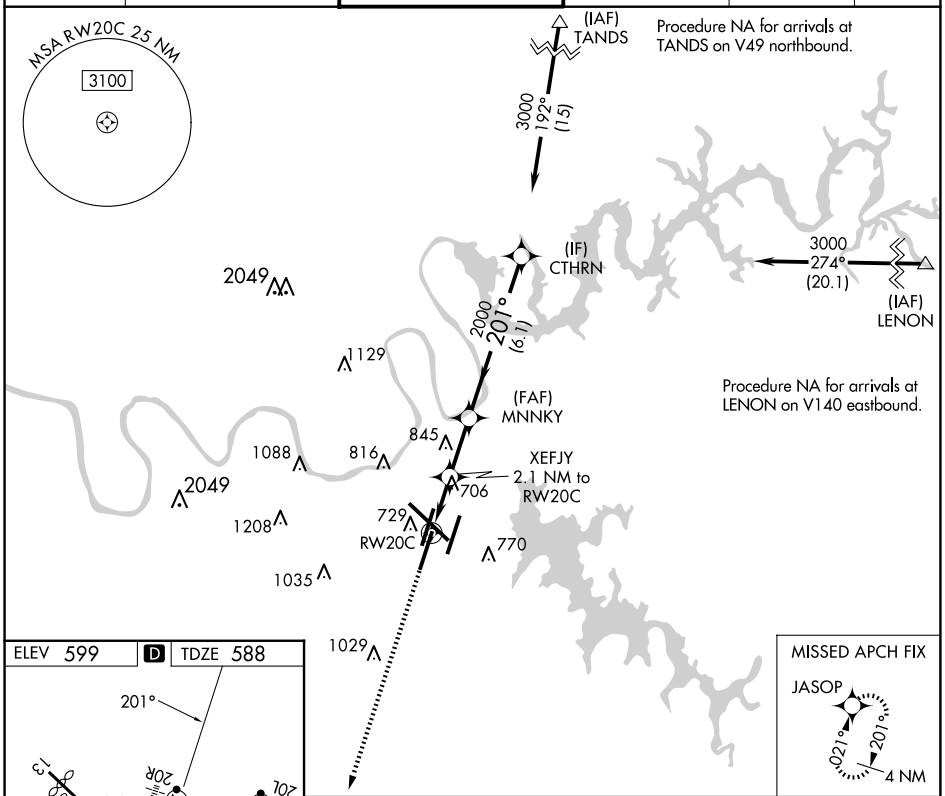

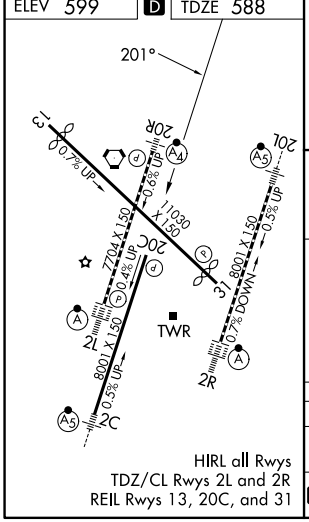

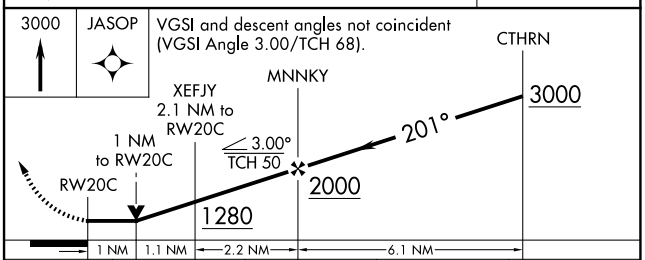

CATEGORY	A	B	C	D
LNAV MDA	960-1 372 (400-1)		960-1⅛ 372 (400-1⅛)	
C CIRCLING	1100-1 501 (600-1)	1120-1 521 (600-1)	1200-1¾ 601 (700-1¾)	1380-2½ 781 (800-2½)

SE-1, 12 JUN 2025 to 10 JUL 2025