RNAV (GPS) RWY 14
NORFOLK INTL (ORF)

APP CRS	Rwy Ldg	4301
137°	TDZE	25
	Apt Elev	27

Rwy 14 helicopter visibility reduction below ¾ SM NA.
DME/DME RNP-0.3 NA.

MISSED APPROACH: Climbing left turn to 2000 direct JIMMY and hold.

ATIS	NORFOLK APP CON	NORFOLK TOWER	GND CON	CLNC DEL
127.15	118.9 353.7	120.8 257.8	121.9	118.5

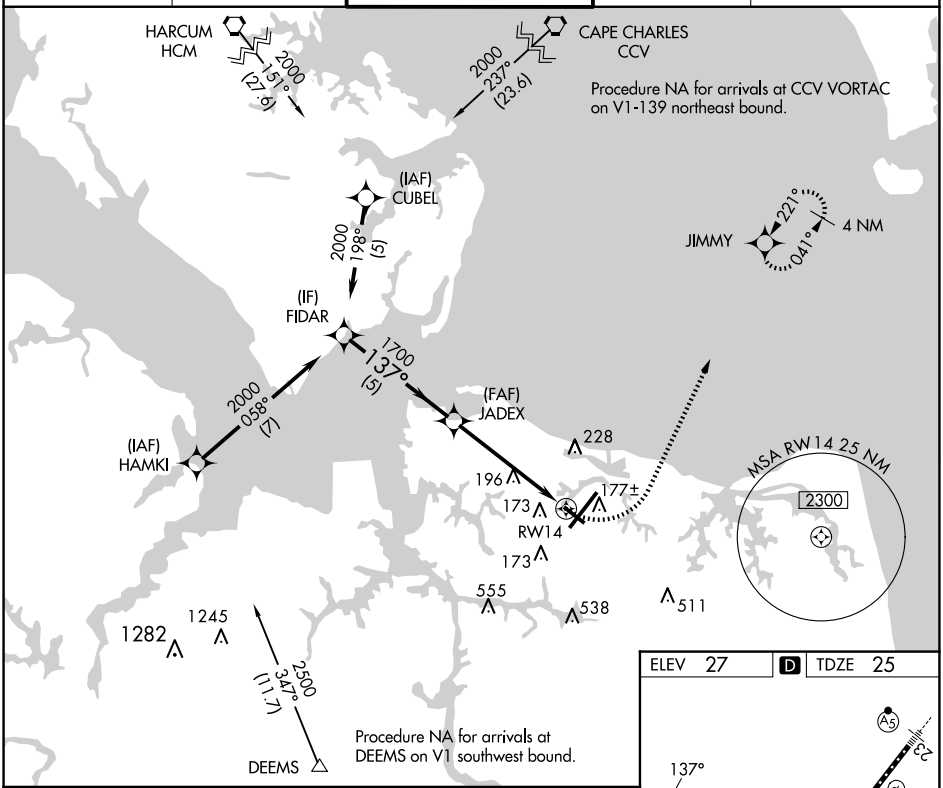

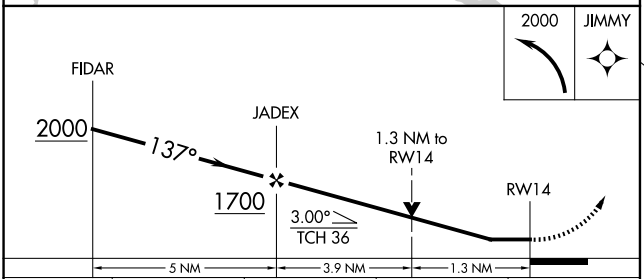

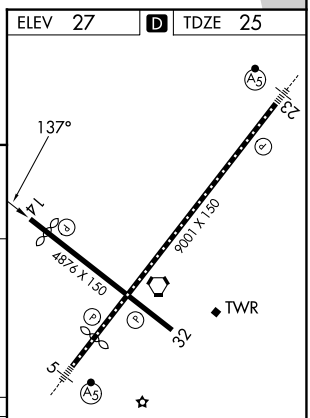

CATEGORY	A	B	C	D
LNAV MDA	460-1 435 (500-1)		460-1¼ 435 (500-1¼)	
C CIRCLING	480-1 453 (500-1)	540-1 513 (600-1)	540-1½ 513 (600-1½)	900-2¾ 873 (900-2¾)

REIL Rwys 14 and 32
HIRL Rwy 5-23
MIRL Rwy 14-32

NE-3, 12 JUN 2025 to 10 JUL 2025

NE-3, 12 JUN 2025 to 10 JUL 2025