PANAMA CITY, FLORIDA

RNAV (GPS) RWY 32R

TYNDALL AFB (KPAM) - (USAF)

WAAS CH 52209 W32A	APCH CRS 319°	Rwy ldg 10,008 TDZE 14 Arpt Elev 17

RNP APCH

* When ALS inop increase RVR to 40, vis to 3/4 mile.
** When ALS inop increase RVR to 55, vis to 1 mile.

ALSF-1

MISSED APPROACH: Climb to 600 then climbing right turn to 3000 direct SUSIE and hold.

ATIS★	APP CON/DEP CON	TOWER★	GND CON	CLNC DEL	ASR/PAR
254.4	119.775 317.45 BLW 5000' 124.15 338.35 ABV 5000'	133.95 263.15	121.9 259.3	118.05 348.7	

*** When ALS inop increase CAT AB RVR to 55, vis to 1 mile, CAT CDE vis to 1 3/8 miles.

For uncompensated Baro-VNAV systems, Procedure NA below 15°C (59°F) or above 54°C (130°F).

Average Cold Temperature based on standard -30.00°C ISA deviation.

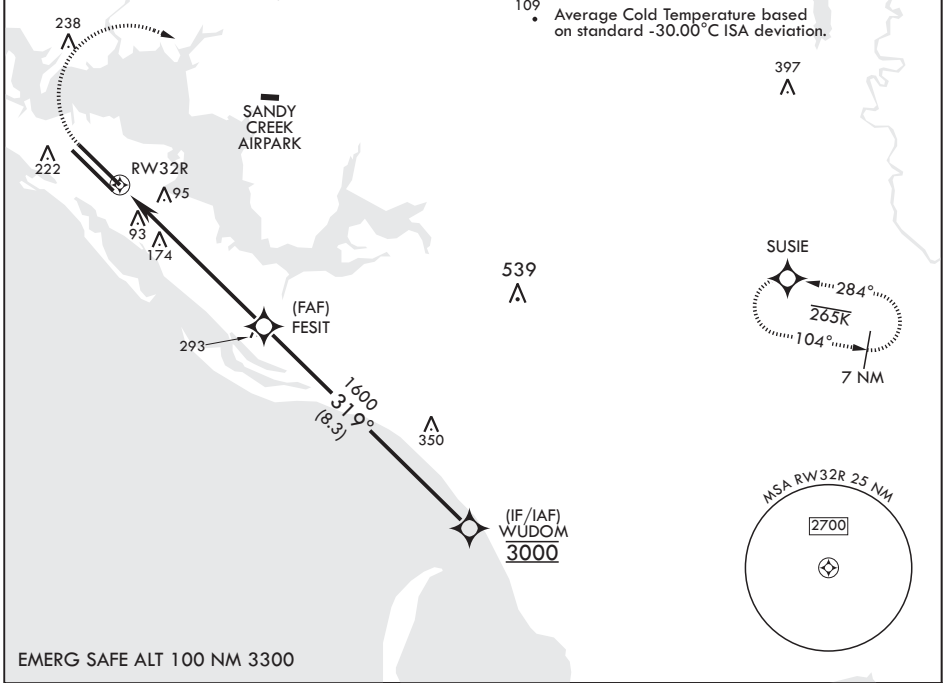

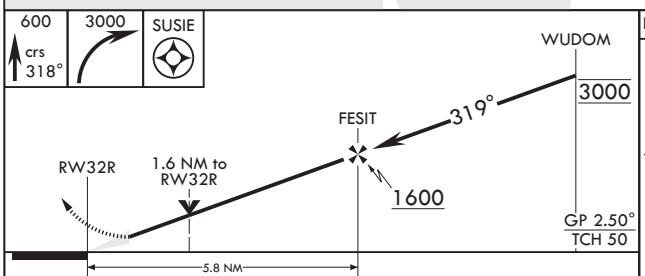

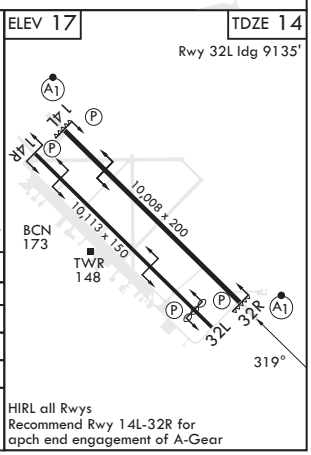

HIRL all Rwys
Recommend Rwy 14L-32R for apch end engagement of A-Gear

CATEGORY	A	B	C	D	E
LPV DA*	214/24		200	(200-½)	
LNAV/VNAV DA**	362/30		348	(400-⅝)	
LNAV MDA***	480/24	466 (500-½)	480/50	466	(500-1)
C CIRCLING	540-1	523 (600-1)	540-1½ 523 (600-1½)	580-2 563 (600-2)	620-2¼ 603 (700-2¼)

SE-3, 12 JUN 2025 to 10 JUL 2025
SE-3, 12 JUN 2025 to 10 JUL 2025