WAAS CH 40225 W22A	APP CRS 221°	Rwy ldg 11301 TDZE 98 Apt Elev 98

RNAV (GPS) RWY 22L
SACRAMENTO MATHER (MHR)

RNP APCH.

Circling NA northwest of Rwy 4R-22L. For uncompensated Baro-VNAV systems, LNAV/VNAV NA below -15°C or above 54°C. For inop ALS, increase LNAV/VNAV all Cats visibility to 1⅛ SM and LNAV Cat C/D visibility to 1⅜ SM.

MALSR

MISSED APPROACH: Climb to 3000 direct XAKBE and on track 233° to SAC VORTAC and hold.

ATIS	NORCAL APP CON	MATHER TOWER ★	GND CON	CLNC DEL	UNICOM
118.325	127.4 317.5	120.65 (CTAF) L 282.25	121.85 307.9	121.85 307.9	122.95

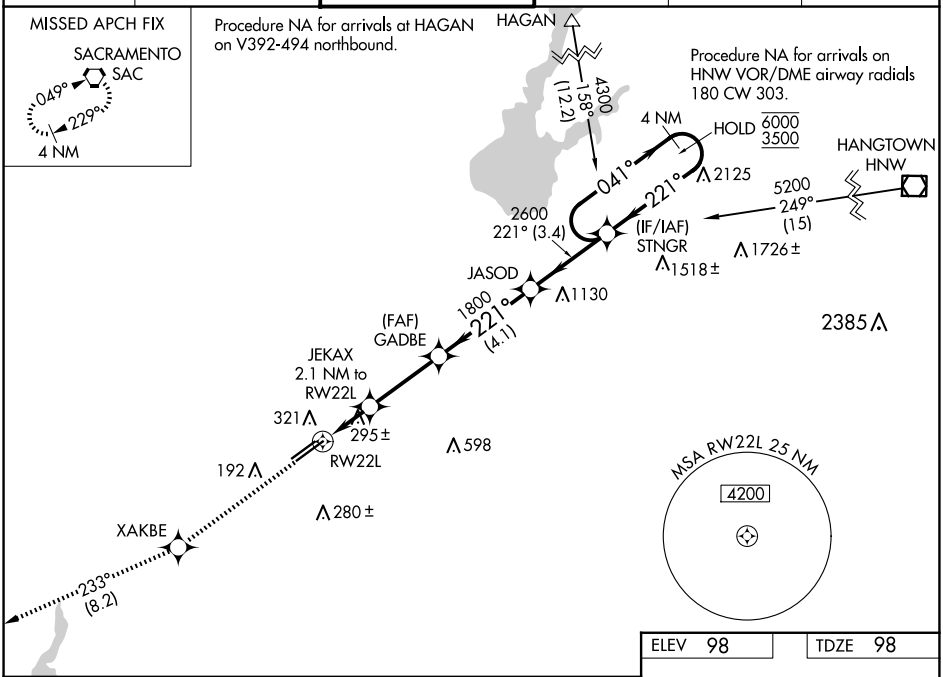

ELEV 98	TDZE 98

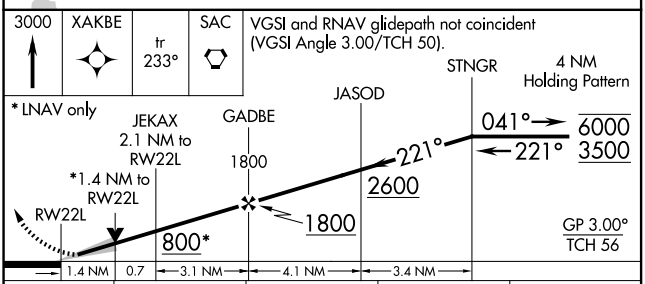

CATEGORY	A	B	C	D
LPV DA	298-½ 200 (200-½)			
LNAV/VNAV DA	517-¾ 419 (500-¾)			
LNAV MDA	580-½ 482 (500-½)		580-1 482 (500-1)	
C CIRCLING	580-1 482 (500-1)		600-1½ 502 (600-1½)	800-2¼ 702 (800-2¼)

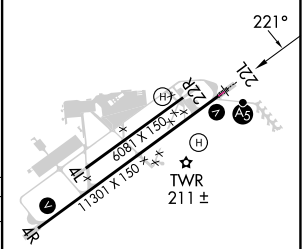

HIRL Rwy 4R-22L L

SW-2, 12 JUN 2025 to 10 JUL 2025
SW-2, 12 JUN 2025 to 10 JUL 2025