WAAS CH 53306 W30A	APP CRS 306°	Rwy ldg 8279 TDZE 3952 Apt Elev 3967

RNAV (GPS) RWY 30

SCOTTSBLUFF/WESTERN NEBRASKA RGNL/WM B HEILIG FLD (BFF)

When local altimeter setting not received, use Alliance altimeter setting: increase LPV DA to 4293 feet and visibility ¼ SM; increase LNAV/VNAV DA to 4392 feet and visibility ¼ SM; increase all MDAs 100 feet and visibility Cats C and D ½ SM. For inoperative MALSR, when using alliance altimeter setting, increase LPV all Cats visibility to 1¼. For uncompensated Baro-VNAV systems, LNAV/VNAV NA below -22°C (-7°F) or above 41°C (105°F). Baro-VNAV NA when using Alliance altimeter setting. VDP NA when using Alliance altimeter setting. DME/DME RNP-0.3 NA.

MALSR

MISSED APPROACH: Climb to 6900 direct LEDSE and hold.

ASOS	DENVER CENTER	UNICOM
121.025	127.95 338.2	123.0 (CTAF) L

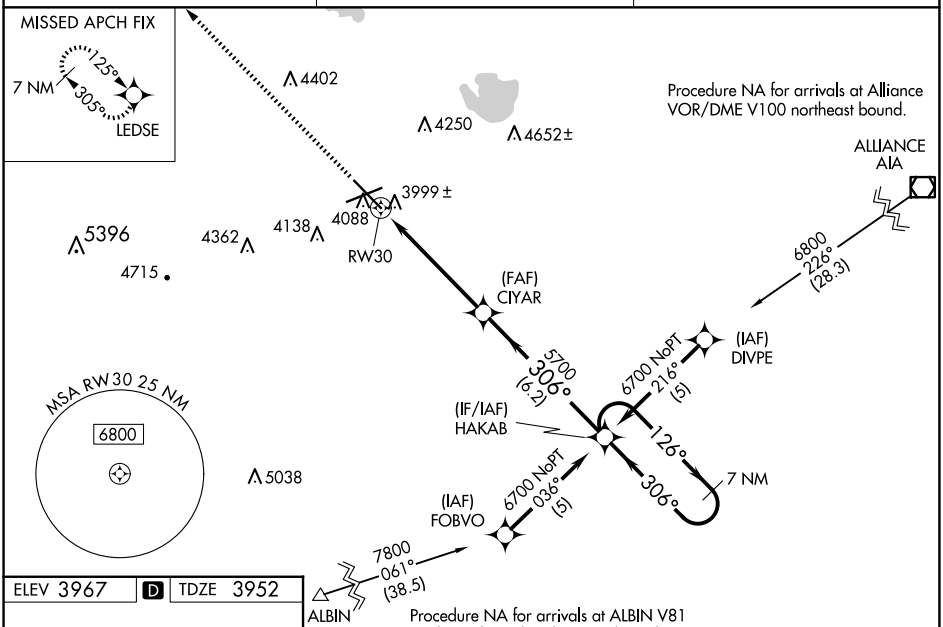

ELEV 3967 D TDZE 3952

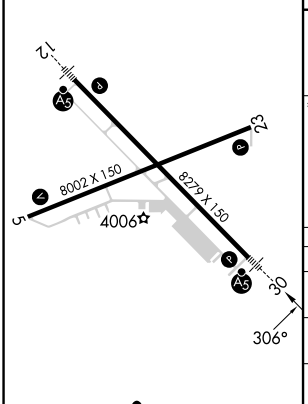

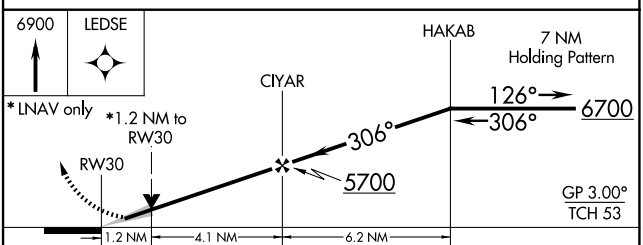

CATEGORY	A	B	C	D
LPV DA	4202-½ 250 (300-½)			
LNAV/VNAV DA	4301-¾ 349 (400-¾)			
LNAV MDA	4380-½ 428 (500-½)		4380-¾ 428 (500-¾)	4380-1 428 (500-1)
C CIRCLING	4500-1 533 (600-1)		4560-1½ 593 (600-1½)	4740-2½ 773 (800-2½)

NC-2, 12 JUN 2025 to 10 JUL 2025
NC-2, 12 JUN 2025 to 10 JUL 2025