WAAS CH 65919 W01A	APP CRS 007°	Rwy Ldg 7005 TDZE 511 Apt Elev 516

RNAV (GPS) RWY 1
WACO RGNL (ACT)

RNP APCH - GPS.

T A ASR

For uncompensated Baro-VNAV systems, LNAV/VNAV NA below -8°C or above 54°C. Baro-VNAV and VDP NA when using PWG altimeter setting. Rwy 1 helicopter visibility reduction below ¾ SM NA. When local altimeter setting not received, use PWG altimeter setting and increase LPV DA to 792 feet and all visibilities ⅛ SM. Increase LNAV/VNAV DA to 813 feet; increase all MDAs 40 feet and LNAV visibility Cat C/D ⅛ SM, and Circling visibility Cat D ¼ SM.

MISSED APPROACH: Climb to 3000 direct CHRUS and hold.

ATIS	WACO APP CON ★	WACO TOWER ★	GND CON	UNICOM
123.85	127.65 227.125	119.3 (CTAF) L 257.8	121.9	122.95

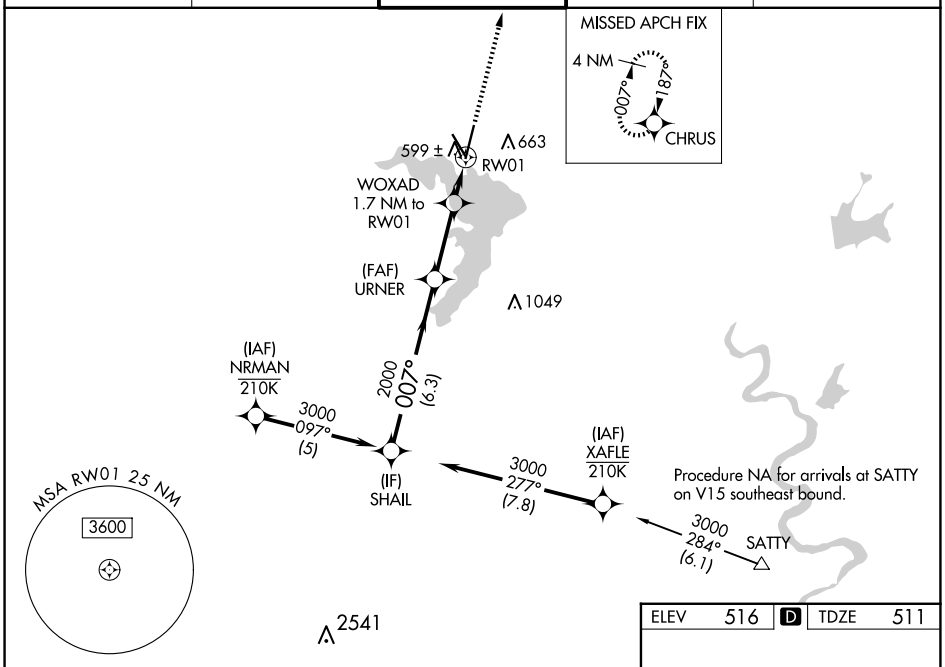

ELEV	516	D	TDZE	511

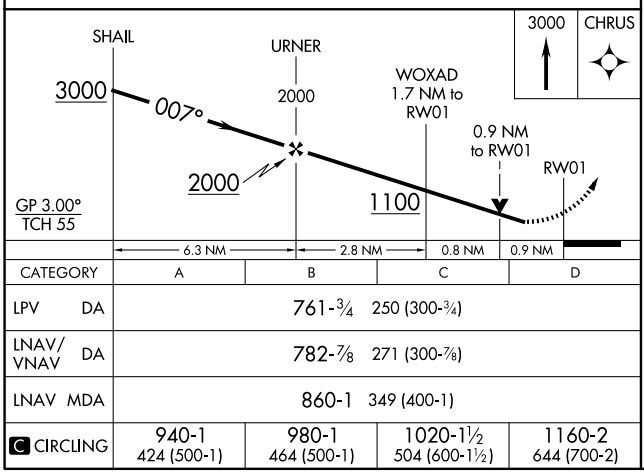

CATEGORY	A	B	C	D
LPV DA	761-¾ 250 (300-¾)			
LNAV/VNAV DA	782-⅞ 271 (300-⅞)			
LNAV MDA	860-1 349 (400-1)			
C CIRCLING	940-1 424 (500-1)	980-1 464 (500-1)	1020-1½ 504 (600-1½)	1160-2 644 (700-2)

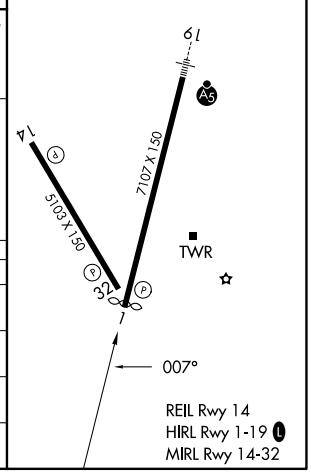

SC-3, 12 JUN 2025 to 10 JUL 2025

SC-3, 12 JUN 2025 to 10 JUL 2025