WARNER ROBINS, GEORGIA

TACAN Y RWY 15

ROBINS AFB (KWRB)

TACAN WRB Chan 10	APCH CRS 143°	Rwy ldg 12,001 TDZE 294 Arpt Elev 294

[USAF]

*When ALS inop, increase CAT AB RVR to 55, vis to 1 mile; CAT CDE vis to 1½ miles.
**Circling not authorized SW of Rwy 15-33.

ALSF-1

MISSED APPROACH: Climb To 2700 on WRB TACAN R-147 to CEMSA and hold.

ATIS	ATLANTA APP CON	TOWER	GND CON
119.475 273.475	124.2 279.6	133.225 257.975	121.85 275.8

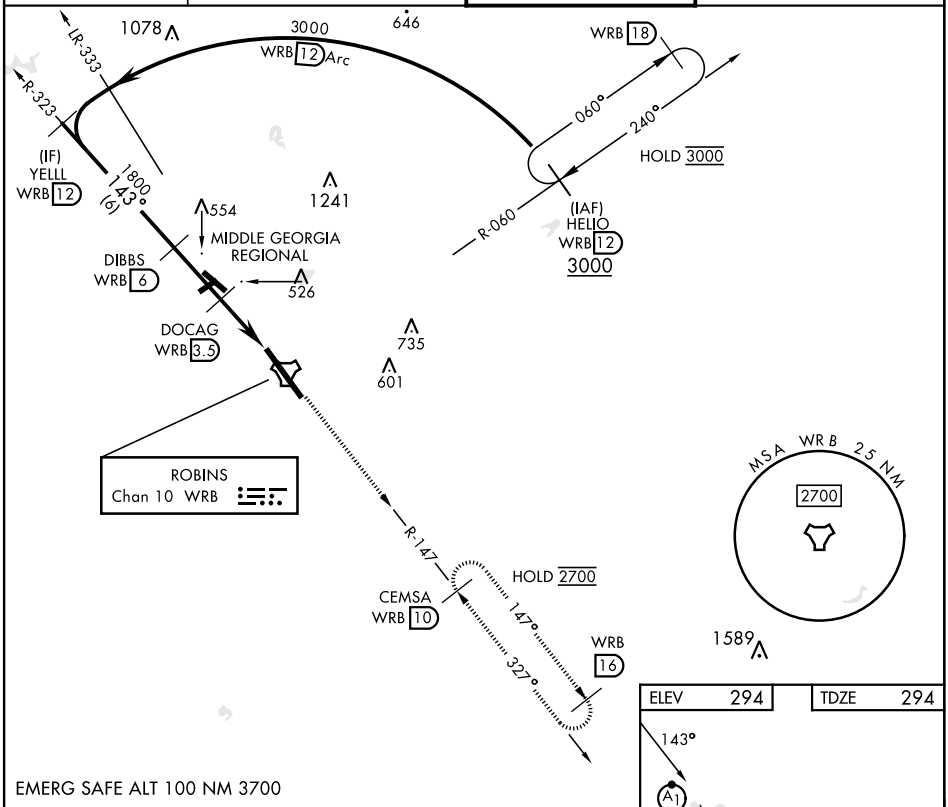

ELEV 294	TDZE 294

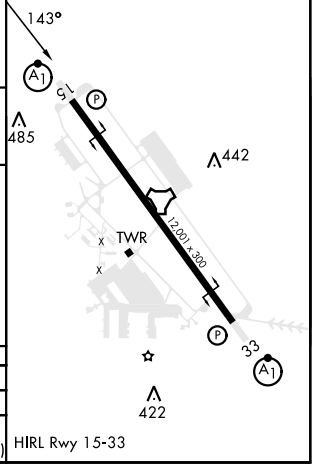

HIRL Rwy 15-33

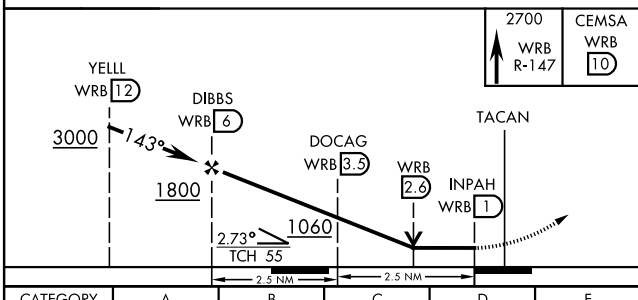

CATEGORY	A	B	C	D	E
S-15*	820/24 526 (600-½)		820/55 526 (600-1)		
C CIRCLING**	820-1 526 (600-1)		880-1½ 586 (600-1½)	960-2 666 (700-2)	1040-2¾ 746 (800-2¾)

SE-4, 12 JUN 2025 to 10 JUL 2025

WARNER ROBINS, GEORGIA 32° 38′N-83° 36′W ROBINS AFB (KWRB)

Orig 20MAY21

TACAN Y RWY 15