APP CRS	Rwy Ldg	6869
187°	TDZE	13
	Apt Elev	14

RNAV (GPS) Y RWY 19

RONALD REAGAN WASHINGTON NTL (DCA)

RNP APCH - GPS.

RADAR required.

Rwy 19 helicopter visibility reduction below ¾ SM NA. Inop table does not apply.

MALSF

MISSED APPROACH: (Do not exceed 165K until Rwy 19) Climb to 3000 on FMS lateral path to Rwy 19, then direct BADDN and hold, continue climb-in-hold to 3000. If unable to follow the FMS lateral path, climb to 3000 and turn to heading 187° direct BADDN and hold, continue climb-in-hold to 3000.

D-ATIS	POTOMAC APP CON		WASHINGTON TOWER	GND CON	CLNC DEL	CPDLC
132.65	119.85 239.25	(WEST/SOUTH)	119.1 257.6	121.7 257.6	128.25	
	124.2 360.8	(EAST)				

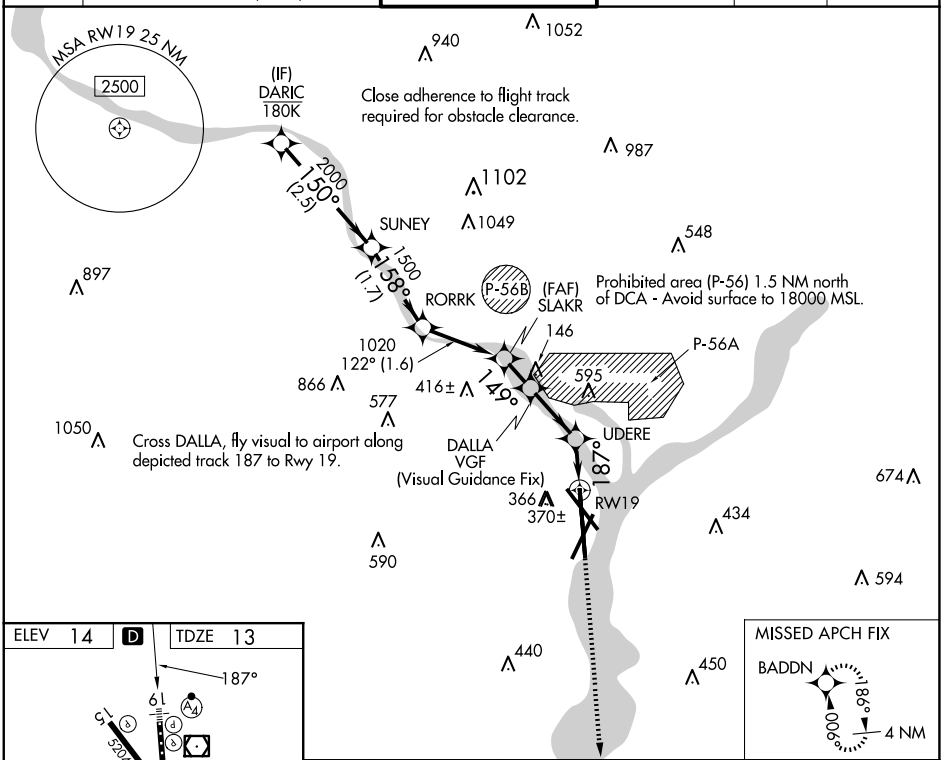

3000	FMS Lateral to RW19	BADDN

*Check altitude.
Turns required in the visual segment.

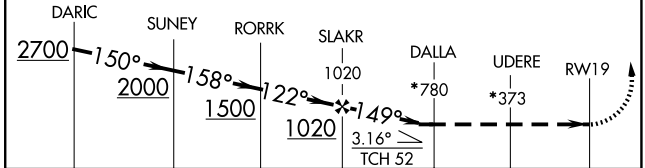

CATEGORY	A	B	C	D
LNAV MDA	780-2½ 767 (800-2½)			

ELEV 14 D TDZE 13

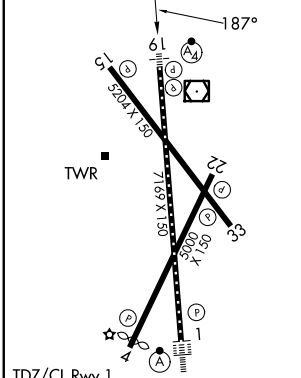

TDZ/CL Rwy 1
HIRL Rwys 1-19
MIRL Rwy 4-22 and 15-33
REIL Rwys 4, 22, 15 and 33

NE-3, 12 JUN 2025 to 10 JUL 2025
NE-3, 12 JUN 2025 to 10 JUL 2025