| WAAS CH 62903 W32A | APP CRS 321° | Rwy Ldg 6513<br>TDZE 16<br>Apt Elev 20 |
|---|---|---|

# RNAV (GPS) Y RWY 32

## PALM BEACH INTL (PBI)

RNP APCH - GPS.

Circling to Rwy 10L NA at night. Rwy 32 helicopter visibility reduction below ¾ SM NA.
For uncompensated Baro-VNAV systems, LNAV/VNAV NA below 6°C or above 54°C.

MISSED APPROACH: Climb to 3000 direct FOMID and on track 005° to MORGA and hold.

| D-ATIS | PALM BEACH APP CON | PALM BEACH TOWER | GND CON | CLNC DEL | CPDLC |
|---|---|---|---|---|---|
| 123.75 | 128.3 317.4 | 119.1 257.8 | 121.9 284.6 | 121.6 284.6 | |

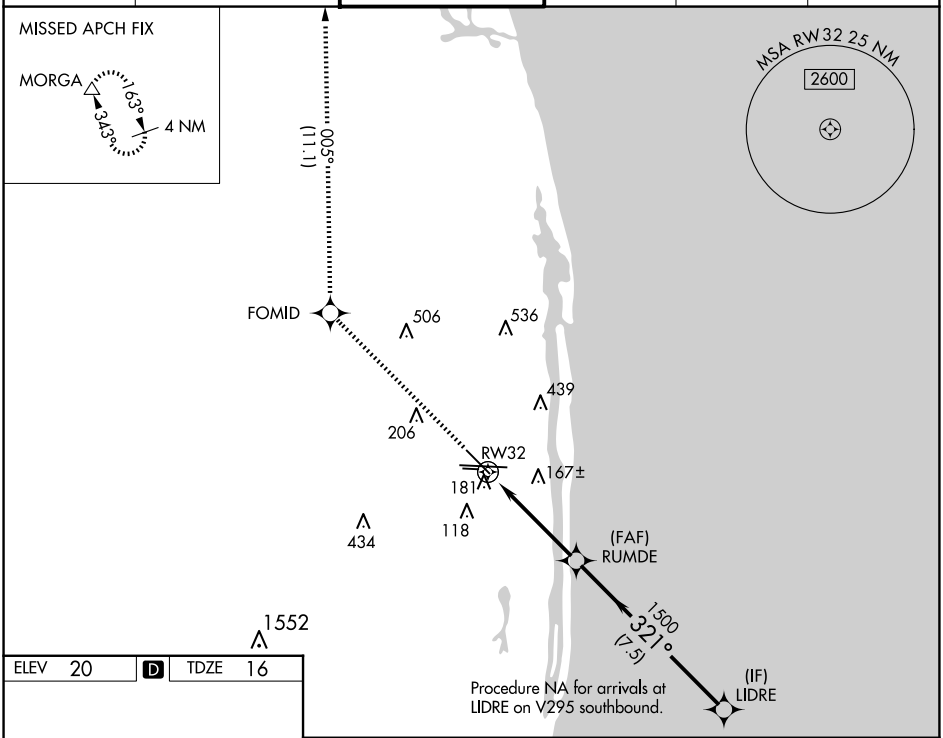


ELEV 20 | D | TDZE 16

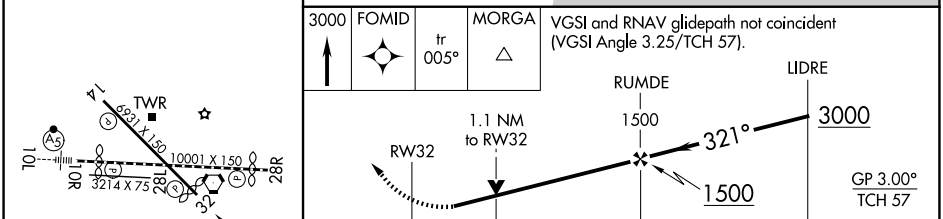





| CATEGORY | A | B | C | D |
|---|---|---|---|---|
| LPV DA | 266-¾ 250 (300-¾) | | | |
| LNAV/VNAV DA | 342-1 326 (400-1) | | | |
| LNAV MDA | 440-1 424 (500-1) | | 440-1¼ 424 (500-1¼) | |
| C CIRCLING | 560-1 540 (600-1) | | 740-2 720 (800-2) | 780-2½ 760 (800-2½) |

HIRL Rwy 10L-28R
REIL Rwys 10R, 14, 28L, 28R and 32
MIRL Rwys 14-32 and 10R-28L

SE-3, 12 JUN 2025 to 10 JUL 2025

SE-3, 12 JUN 2025 to 10 JUL 2025