PERU, INDIANA

ILS or LOC RWY 23

GRISSOM ARB (KGUS)

LOC I-RSM 109.5	APCH CRS 226°	Rwy ldg 12,501 TDZE 799 Arpt Elev 811	[USAF]

RADAR, TACAN required.

* When ALS inop, increase RVR to 40 and vis to ¾ mile.

** When ALS inop, increase CAT AB RVR to 55 and vis to 1 mile, CAT CDE vis to 1⅜ miles.

ALSF-1

MISSED APPROACH: Climb to 3000 on the GUS TACAN R-232 to BURLI and hold.
Missed approach requires use of RNAV or ATC RADAR monitoring.

ATIS	APP CON		TOWER ★	GND CON	CLNC DEL
132.55 270.8	121.05 351.8 123.85 291.675	(E) (W)	133.7 290.45	128.425 275.8	128.425 275.8

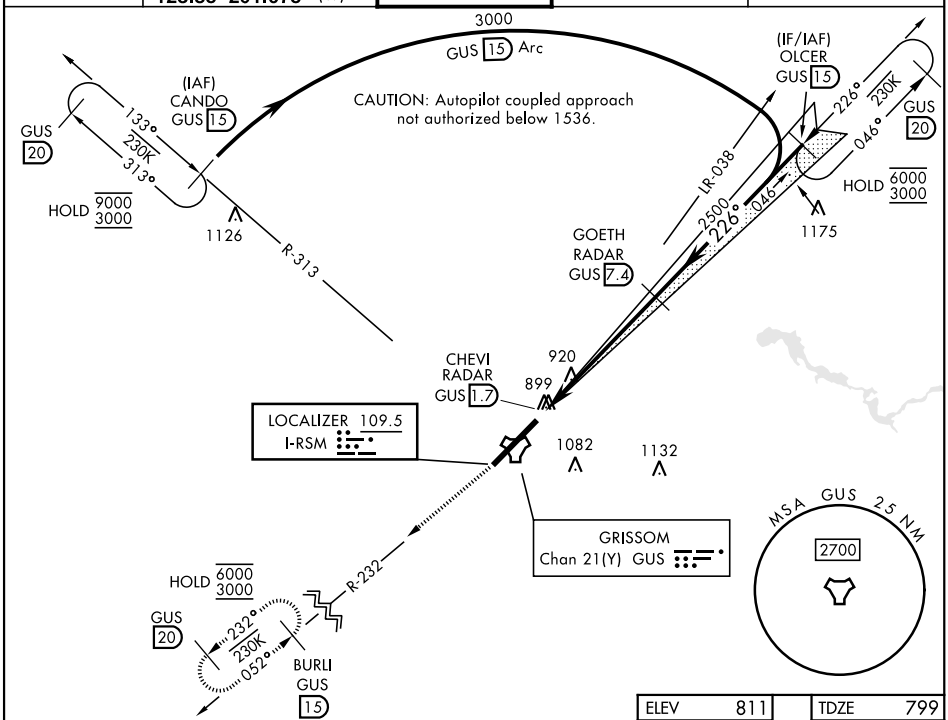

EMERG SAFE ALT 100 NM 3500

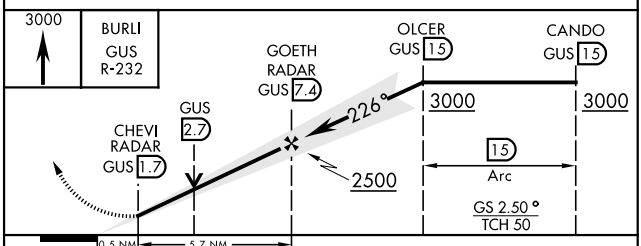

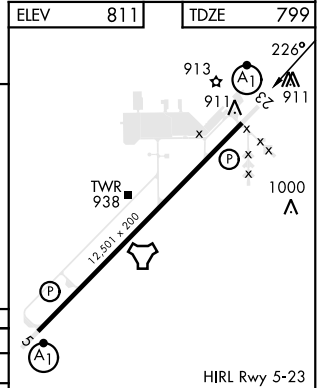

CATEGORY	A	B	C	D	E
S-ILS 23*	999/24 200 (200-½)				
S-LOC 23**	1260/24 461 (500-½)		1260/50 461 (500-1)		
C CIRCLING	1340-1 529 (600-1)		1400-1½ 589 (600-1½)	1400-2 589 (600-2)	1440-2¼ 629 (700-2¼)

FAF to MAP 5.7 NM					
Knots	60	90	120	150	180
Min:Sec	5:42	3:48	2:51	2:17	1:54

EC-2, 12 JUN 2025 to 10 JUL 2025
EC-2, 12 JUN 2025 to 10 JUL 2025