APP CRS	Rwy ldg	8500
335°	TDZE	-128
	Apt Elev	-114

RNAV (GPS) RWY 35
JACQUELINE COCHRAN RGNL (TRM)

RNP APCH-GPS.

MISSED APPROACH: Climb to 1200 then climbing right turn to 4300 direct OPOSE and hold.

ASOS	SOCAL APP CON	CLNC DEL	UNICOM
118.325	135.275 251.1	120.225	123.0 (CTAF) L

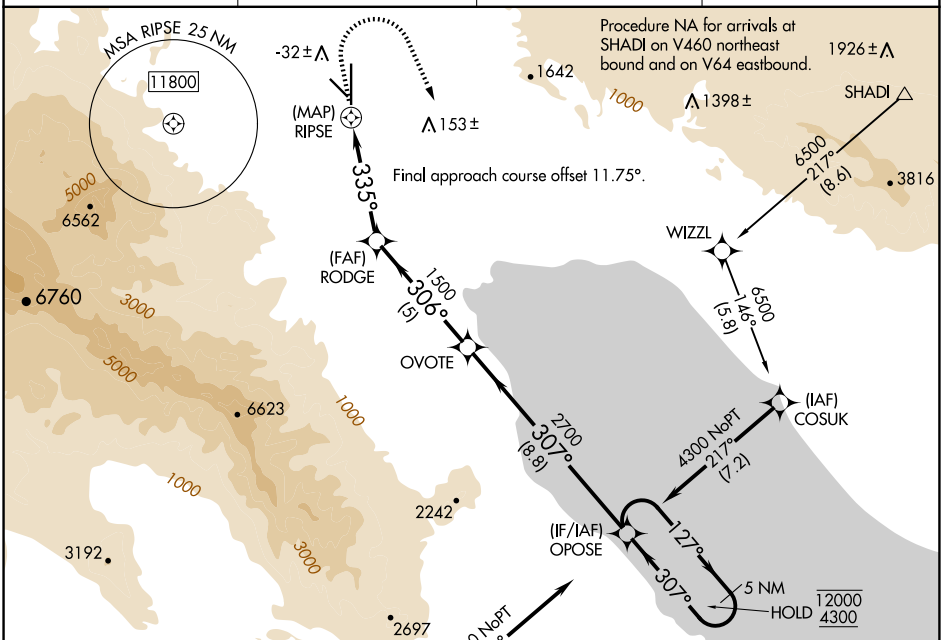

ELEV -114	TDZE -128

MIRL Rwys 12-30 and 17-35 L

REIL Rwys 17 and 35 L

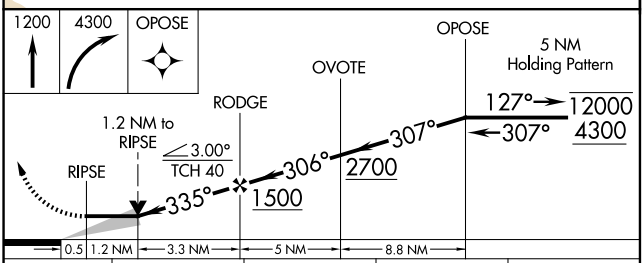

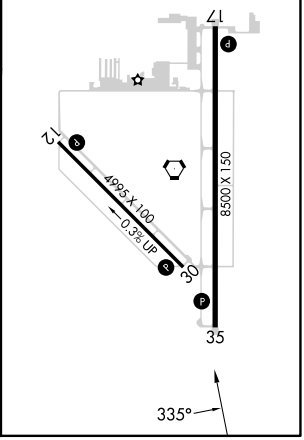

CATEGORY	A	B	C	D
LNAV MDA	440-1 568 (600-1)		940-3 1068 (1100-3)	
C CIRCLING	440-1 554 (600-1)		940-3 1054 (1100-3)	

SW-3, 12 JUN 2025 to 10 JUL 2025
SW-3, 12 JUN 2025 to 10 JUL 2025