ABERDEEN, MARYLAND

RNAV (GPS) RWY 22

- (USA)

PHILLIPS AAF (ABERDEEN PROVING GROUND) (KAPG)

WAAS CH 70342 W22A	APCH CRS 218°	Rwy ldg 7998 TDZE 45 Arpt Elev 45

RNP APCH-GPS

T ** Circling NA SE of RWY 4-22.

A

MISSED APPROACH: Climb to 500, then climbing right turn to 2000 direct SUDOY and hold.

POTOMAC APP CON/DEP CON	ADVSY★
125.525 291.625	126.15 (CTAF) L

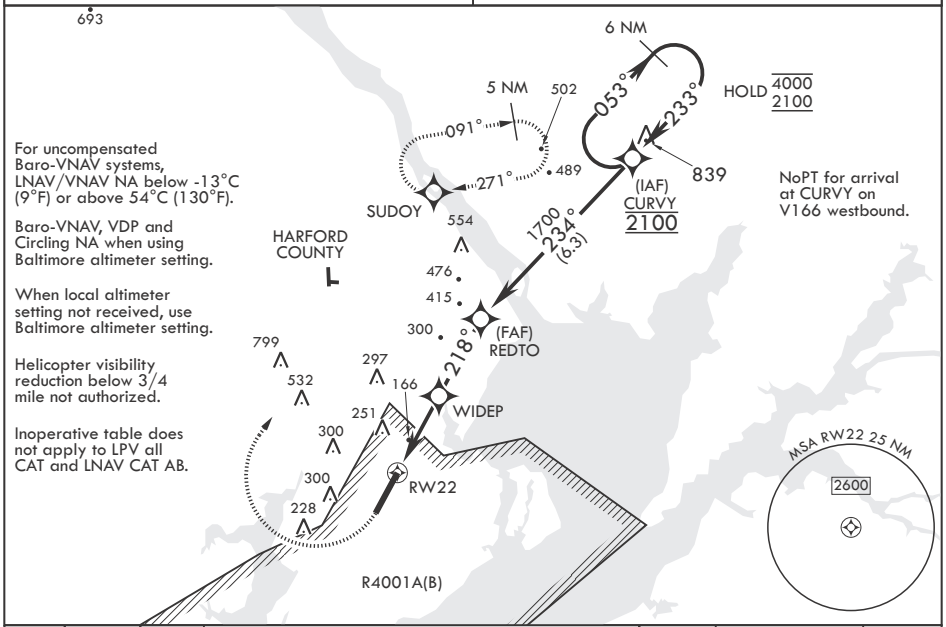

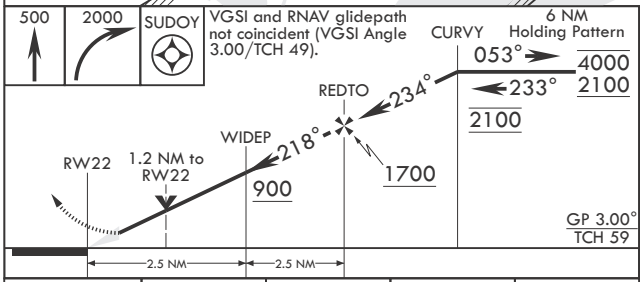

ELEV 45

TDZE 45

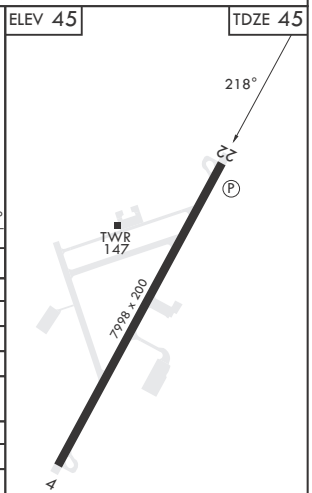

HIRL all Rwys L

REIL Rwy 22 L

CATEGORY	A	B	C	D
LPV DA	295-1 250 (300-1)			
LNAV/VNAV DA	560-1⅜ 515 (600-1⅜)			
LNAV MDA	560-1 515 (600-1)		560-1⅜ 515 (600-1⅜)	
C CIRCLING**	560-1 515 (600-1)	640-1 595 (600-1)	680-1¾ 635 (700-1¾)	880-2¾ 835 (900-2¾)
BALTIMORE WASHINGTON INTL ALTIMETER SETTING MINIMUMS				
LPV DA	376-1¼ 281 (300-1¼)			
LNAV/VNAV DA	657-1¾ 612 (600-1¾)			
LNAV MDA	660-1¼ 515 (700-1¼)		660-1¾ 515 (700-1¾)	
C CIRCLING**	660-1 615 (700-1¼)	740-1¼ 695 (700-1¼)	780-2 735 (800-2)	961-3 916 (1000-3)

NE-3, 12 JUN 2025 to 10 JUL 2025
NE-3, 12 JUN 2025 to 10 JUL 2025