RNAV (GPS) RWY 18L
ORLANDO INTL (MCO)

WAAS CH 66012 W18A	APP CRS 185°	Rwy ldg 12004 TDZE 96 Apt Elev 96

For uncompensated Baro-VNAV systems, LNAV/VNAV NA below -1°C (31°F) or above 54°C (130°F). DME/DME RNP-0.3 NA. Simultaneous approach authorized with Rwy 17L/R. LNAV procedure NA during simultaneous operations. Use of FD or AP providing RNAV track guidance required during simultaneous operations.

MISSED APPROACH: Climb to 500 then climbing right turn to 4000 direct CAMBE and hold, continue climb-in-hold to 4000.

D-ATIS	ORLANDO APP CON	ORLANDO TOWER	GND CON	CLNC DEL	CPDLC
ARR 121.25 DEP 120.525	124.8 307.0	118.45 253.5 (Rwys 17L-35R,17R-35L) 124.3 253.5 (Rwys 18L-36R,18R-36L)	126.4 (East) 121.8 (West)	134.7 341.7	

RADAR REQUIRED

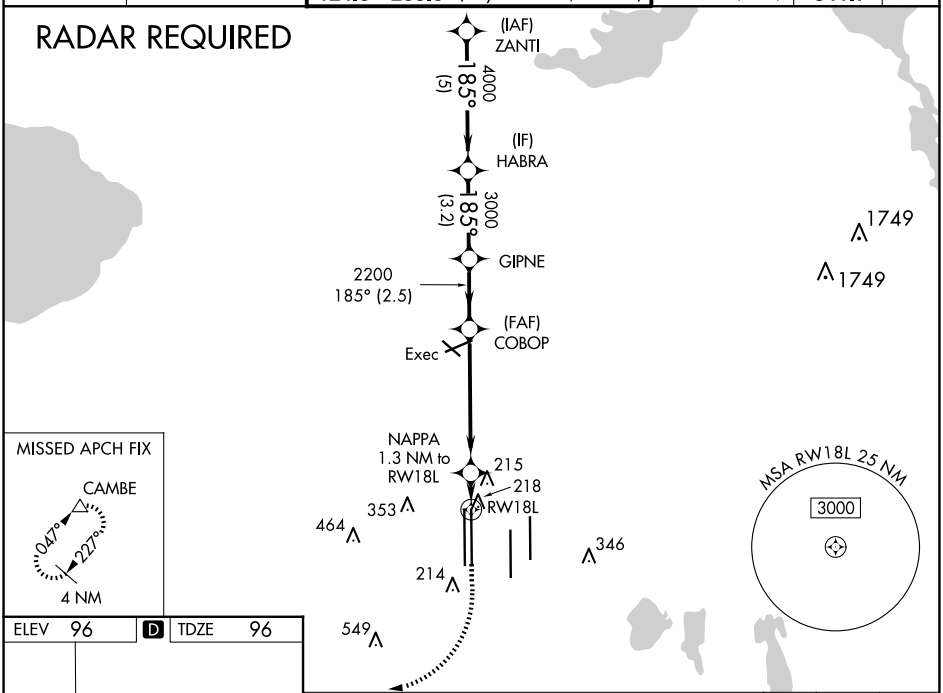

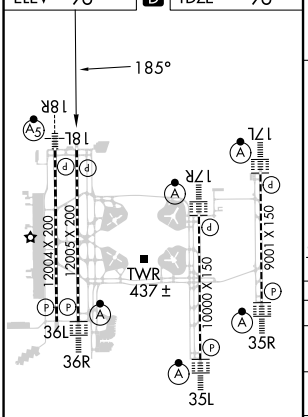

HIRL all Rwys
REIL Rwy 36L
TDZ/CL Rwys 17L/R, 18R, 35L/R and 36R



CATEGORY	A	B	C	D
LPV DA	296/40 200 (200-¾)			
LNAV/VNAV DA	398/50 302 (400-1)			
LNAV MDA	480/55 384 (400-1)		480/60 384 (400-1¼)	
C CIRCLING	740-1 644 (700-1)		740-1¾ 644 (700-1¾)	740-2 644 (700-2)

SE-3, 12 JUN 2025 to 10 JUL 2025