# RNAV (GPS) RWY 36
## GULFPORT-BILOXI INTL (GPT)

| WAAS CH 42812 W36A | APP CRS 002° | Rwy ldg 4935<br>TDZE 27<br>Apt Elev 28 |
|---|---|---|

RNP APCH - GPS.

ASR

Rwy 36 helicopter visibility reduction below ¾SM NA. For uncompensated Baro-VNAV systems, LNAV/VNAV NA below -3°C or above 54°C.

MISSED APPROACH: Climb to 2800 direct BOSWU and hold.

| ATIS | GULFPORT APP CON ★ | GULFPORT TOWER ★ | GND CON | UNICOM |
|---|---|---|---|---|
| 119.45 | 127.5 254.25 | 123.7 (CTAF) L 339.8 | 120.4 348.6 | 122.95 |

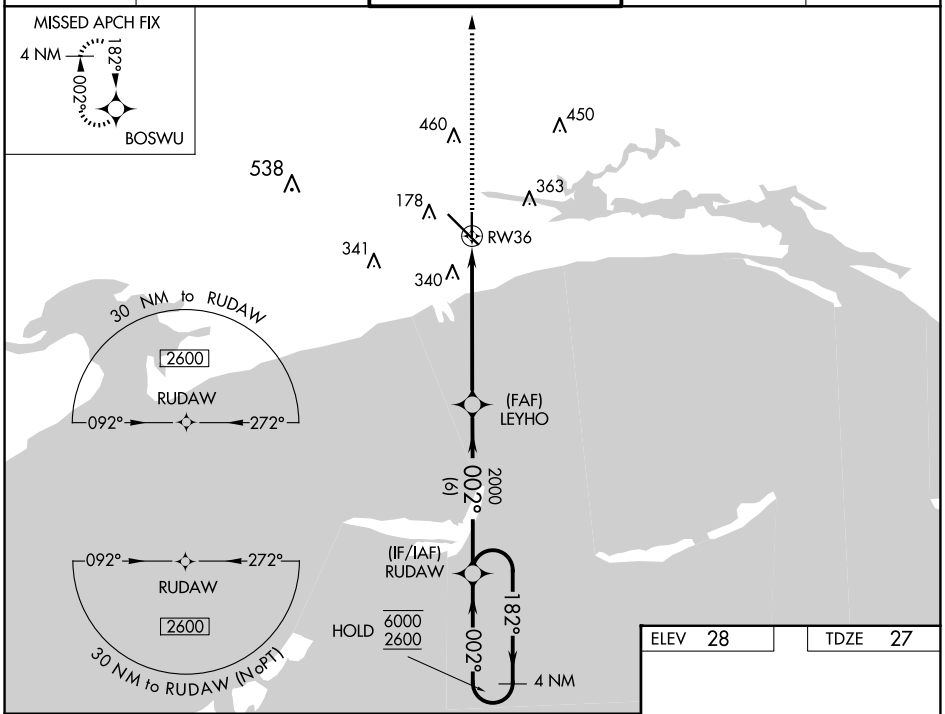


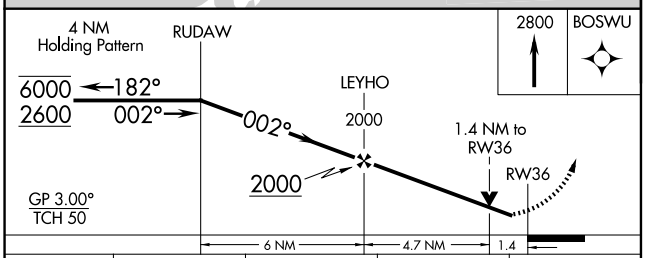


| CATEGORY | A | B | C | D |
|---|---|---|---|---|
| LPV DA | 277-¾ 250 (300-¾) | | | |
| LNAV/VNAV DA | 520-1⅜ 493 (500-1⅜) | | | |
| LNAV MDA | 520-1 493 (500-1) | | 520-1⅜ 493 (500-1⅜) | |
| C CIRCLING | 520-1 492 (500-1) | 640-1 612 (700-1) | 760-2 732 (800-2) | 760-2¼ 732 (800-2¼) |

ELEV 28 | TDZE 27

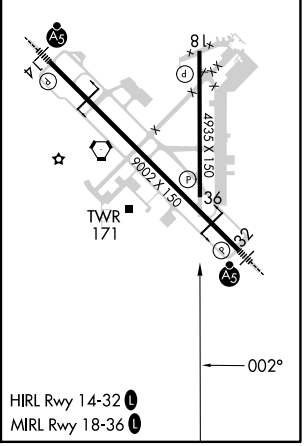


HIRL Rwy 14-32 L
MIRL Rwy 18-36 L

SC-4, 12 JUN 2025 to 10 JUL 2025

SC-4, 12 JUN 2025 to 10 JUL 2025