PEORIA, ILLINOIS

HI-VOR Y or TACAN Y RWY 31

VORTAC PIA	APCH CRS	Rwy ldg 10,104
115.2	281°	TDZE 650
Chan 99		Arpt Elev 661

[USAF] GENERAL DOWNING - PEORIA INTL (KPIA)

DME required. RADAR required for procedure entry.

* Straight-in Rwy 31, Circling Rwy 13-31 not authorized at night.

MALSR

MISSED APPROACH: Climb to 2800, direct PIA VORTAC and hold. Continue climb-in-hold to 2800. (TACAN aircraft: continue on PIA R-269 to LOGOS/PIA 17.5 DME and hold west, right turn 089° inbound).

ATIS	SAINT LOUIS APP CON	PEORIA TOWER	GND CON
126.1 282.2	125.8 269.2	124.0 353.85	121.85 348.6

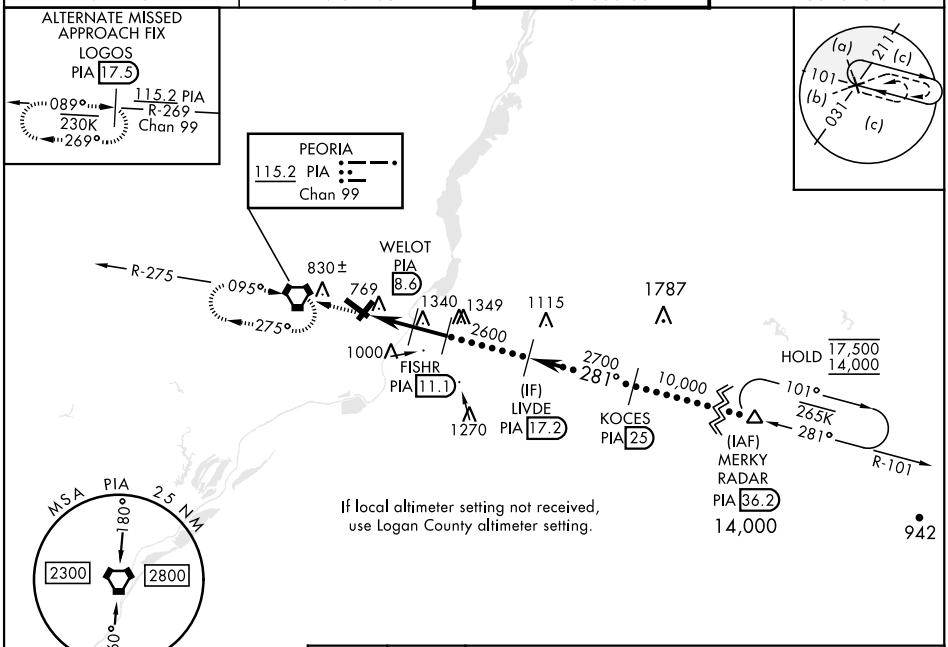

EMERG SAFE ALT 100 NM 3300

ELEV	D	TDZE
661		650

Rwy 4 ldg 7826'
Rwy 13 ldg 9604'

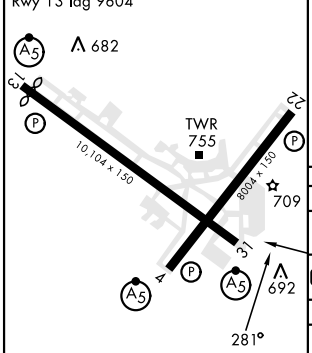

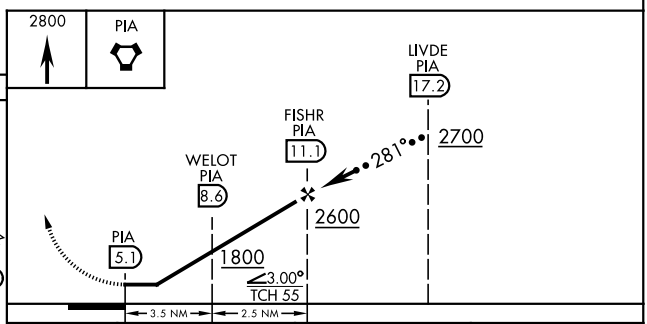

CATEGORY	C	D	E
S-31*	1040/60	390 (400-1⅛)	
C CIRCLING*	1180-1½ 519 (600-1½)	1400-2¼ 739 (800-2¼)	1680-3 1019 (1100-3)
LOGAN COUNTY ALTIMETER MINIMA			
S-31*	1140-1⅜	490 (500-1⅜)	
C CIRCLING*	1280-1¾ 619 (700-1¾)	1500-2¾ 839 (900-2¾)	1780-3 1119 (1200-3)

HIRL all rwys