WAAS CH 49099 W36A	APP CRS 006°	Rwy Ldg 8000 TDZE 873 Apt Elev 896

RNAV (GPS) Y RWY 36L
CINCINNATI/NORTHERN KENTUCKY INTL (CVG)

RNP APCH - GPS.

For uncompensated Baro-VNAV systems, LNAV/VNAV NA below -14°C or above 54°C. Use of FD or AP required during simultaneous operations. Simultaneous approach authorized. LNAV procedure NA during simultaneous operations.

ALSF-2

MISSED APPROACH: Climb to 3000 direct KRTHY and on 329° track to BATHY and hold.

D-ATIS ARR	D-ATIS DEP	CINCINNATI APP CON	CINCINNATI TOWER	GND CON	CLNC DEL	CPDLC
134.375	135.3	119.7 363.15 (090°-269°) 123.875 363.15 (270°-089°)	118.975 360.85 (RWY 18L/36R) 118.3 (RWYS 09/27, 18C/36C) 133.325 (RWY 18R/36L)	121.7	127.175	

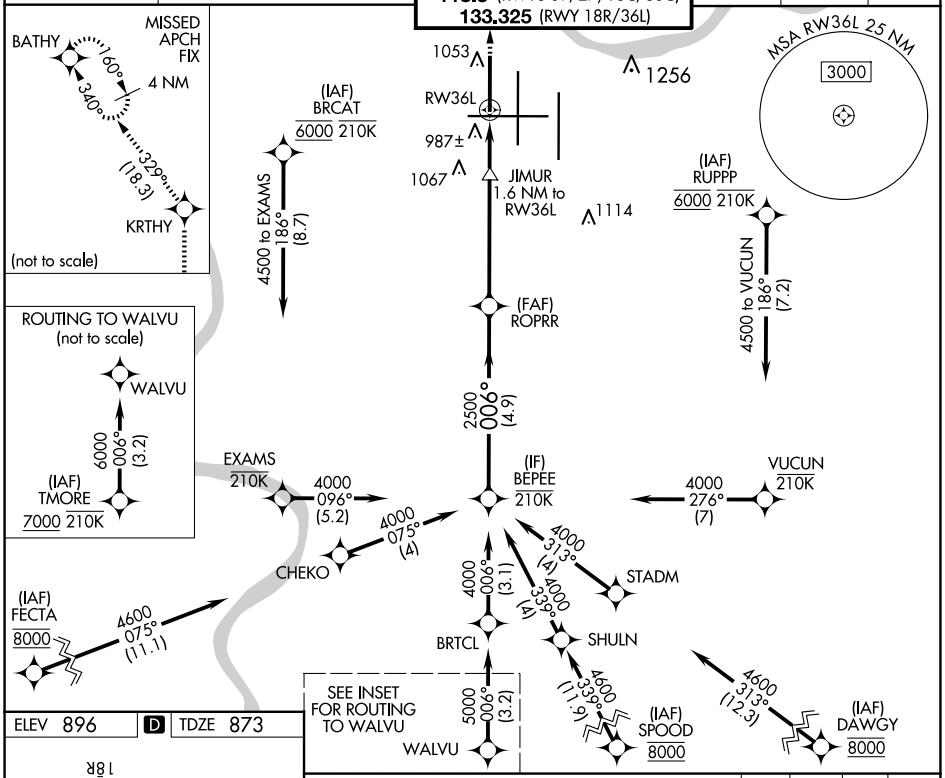

ELEV 896 | D | TDZE 873

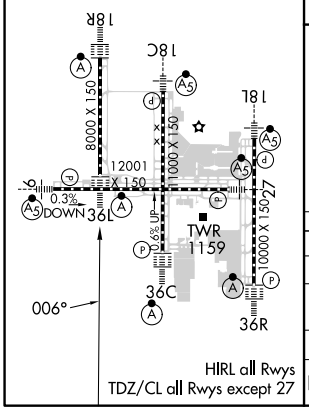

HIRL all Rwys
TDZ/CL all Rwys except 27

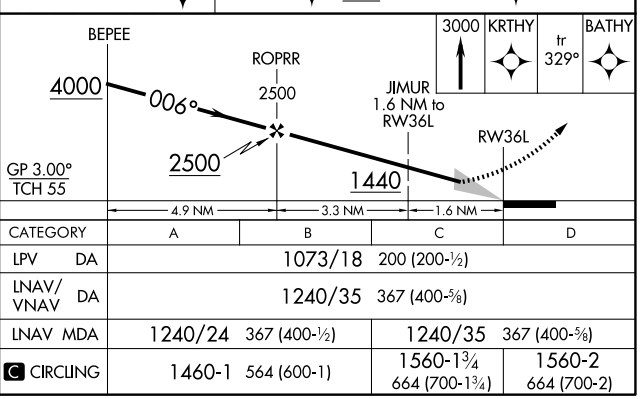

CATEGORY	A	B	C	D
LPV DA	1073/18 200 (200-½)			
LNAV/VNAV DA	1240/35 367 (400-⅝)			
LNAV MDA	1240/24 367 (400-½)		1240/35 367 (400-⅝)	
C CIRCLING	1460-1 564 (600-1)		1560-1¾ 664 (700-1¾)	1560-2 664 (700-2)

SE-1, 12 JUN 2025 to 10 JUL 2025