APP CRS	Rwy ldg	4801
086°	TDZE	188
	Apt Elev	189

RNAV (GPS) RWY 10
FAYETTEVILLE RGNL/GRANNIS FLD (FAY)

RNP APCH - GPS.

Rwy 10 helicopter visibility reduction below ¾SM NA.

MISSED APPROACH: Climb to 2600 direct JAGOB and hold.

ATIS	FAYETTEVILLE APP CON	FAYETTEVILLE TOWER	GND CON
121.25	133.0 290.25	118.3 269.2	121.7 348.6

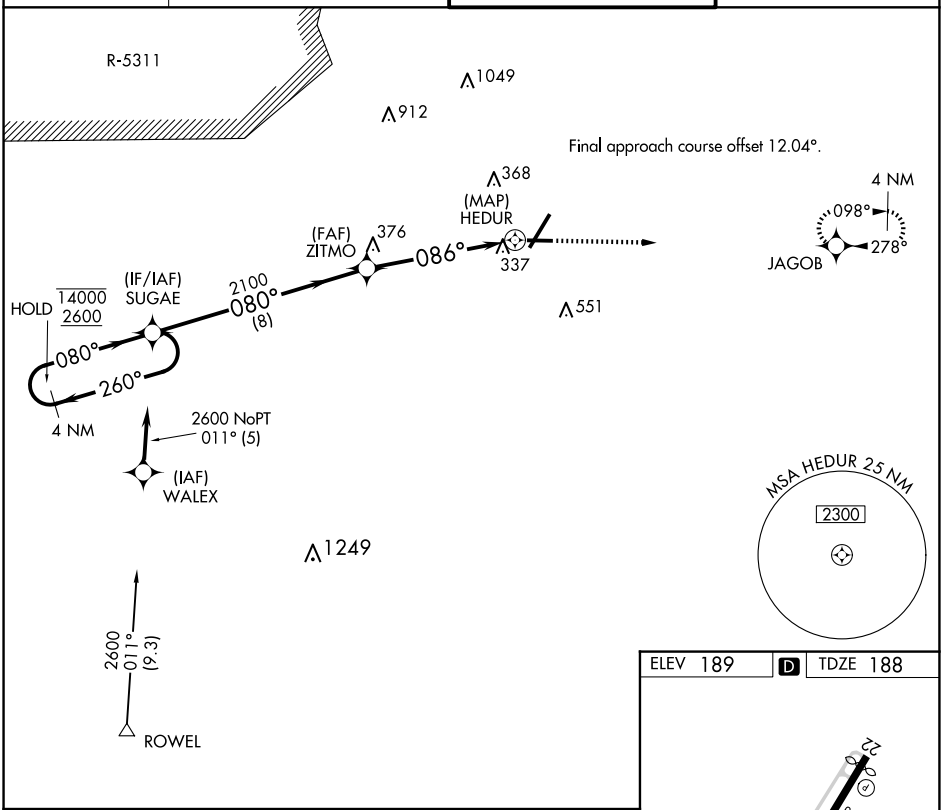

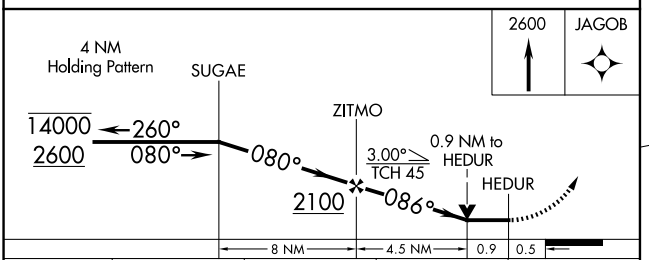

ELEV 189 | D | TDZE 188

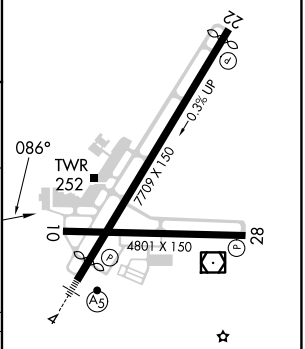

CATEGORY	A	B	C	D
LNAV MDA	660-1 472 (500-1)		660-1⅜ 472 (500-1⅜)	
C CIRCLING	660-1 471 (500-1)		860-2 671 (700-2)	860-2¼ 671 (700-2¼)

HIRL Rwy 4-22
MIRL Rwy 10-28
REIL Rwys 10, 28 and 22

SE-2, 12 JUN 2025 to 10 JUL 2025

SE-2, 12 JUN 2025 to 10 JUL 2025