VOR/DME ELX 116.6 Chan 113	APP CRS 266°	Rwy ldg 6006 TDZE 649 Apt Elev 649

VOR RWY 28
SOUTHWEST MICHIGAN RGNL (BEH)

DME required.

Circling Rwy 14, 32 NA at night. For inop ALS, increase S-28 Cats A and B visibility to 1 SM. ZEVMA fix minimums: for inop ALS, increase S-28 Cats A and B visibility to 1 SM and Cats C and D visibility to 1⅜ SM.

MALSR

MISSED APPROACH: Climbing right turn to 2500 direct ELX VOR/DME and hold.

ASOS	SOUTH BEND APP CON*		SOUTH BEND CLNC DEL	UNICOM
121.55	118.55	257.8	119.7	123.0 (CTAF) L

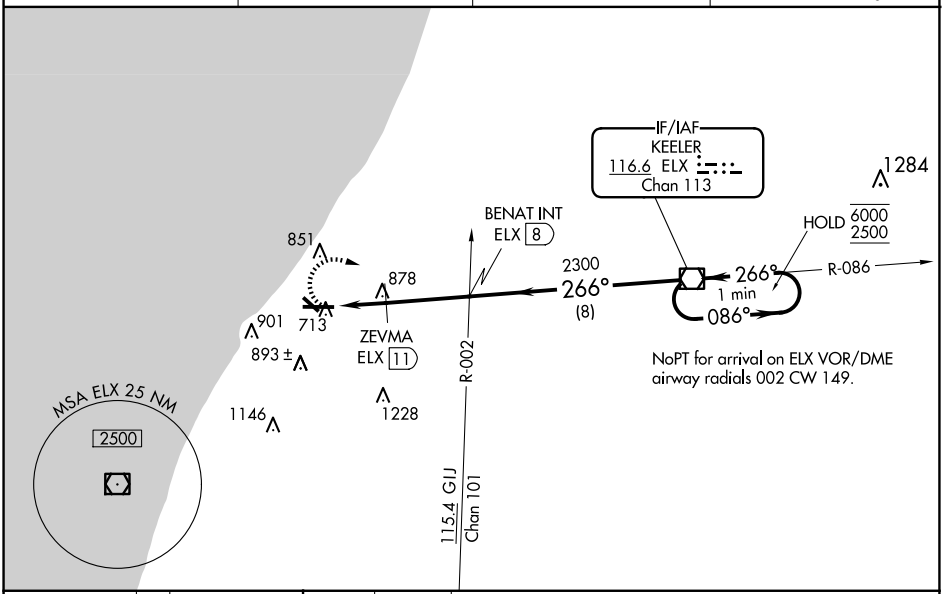

ELEV 649 TDZE 649

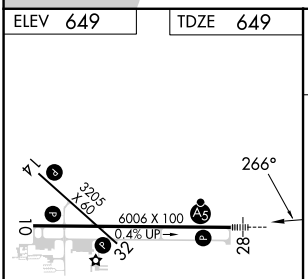

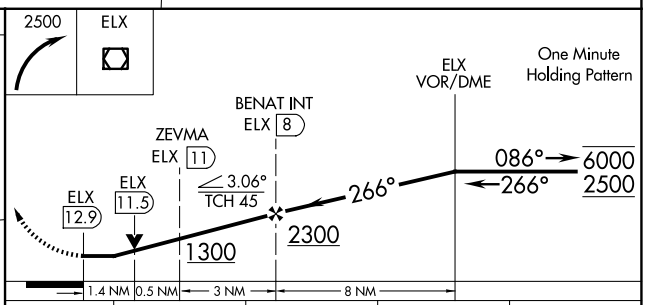

CATEGORY	A	B	C	D
S-28	1300-1 651 (700-1)		1300-1⅜ 651 (700-1⅜)	
C CIRCLING	1300-1 651 (700-1)		1300-1¾ 651 (700-1¾)	1340-2¼ 691 (700-2¼)
ZEVMA FIX MINIMUMS				
S-28	1140-¾ 491 (500-¾)		1140-1 491 (500-1)	
C CIRCLING	1140-1 491 (500-1)	1160-1 511 (600-1)	1300-1¾ 651 (700-1¾)	1340-2¼ 691 (700-2¼)

REIL Rwys 10, 14 and 32 L
MIRL Rwy 14-32 L
HIRL Rwy 10-28 L

FAF to MAP 4.9 NM

Knots	60	90	120	150	180
Min:Sec	4:54	3:16	2:27	1:58	1:38

EC-1, 12 JUN 2025 to 10 JUL 2025
EC-1, 12 JUN 2025 to 10 JUL 2025