WAAS CH 62831 W21A	APP CRS 196°	Rwy ldg 6801 TDZE 626 Apt Elev 640

RNAV (GPS) Y RWY 21
CHARLOTTESVILLE-ALBEMARLE (CHO)

RNP APCH - GPS.

MISSED APPROACH: Climb to 1100 then climbing left turn to 4000 direct GVE VORTAC and hold.

ATIS	POTOMAC APP CON	CHARLOTTESVILLE TOWER ★	GND CON	UNICOM
118.425	132.85 323.125	124.5 (CTAF) L 338.275	121.9 338.275	122.95

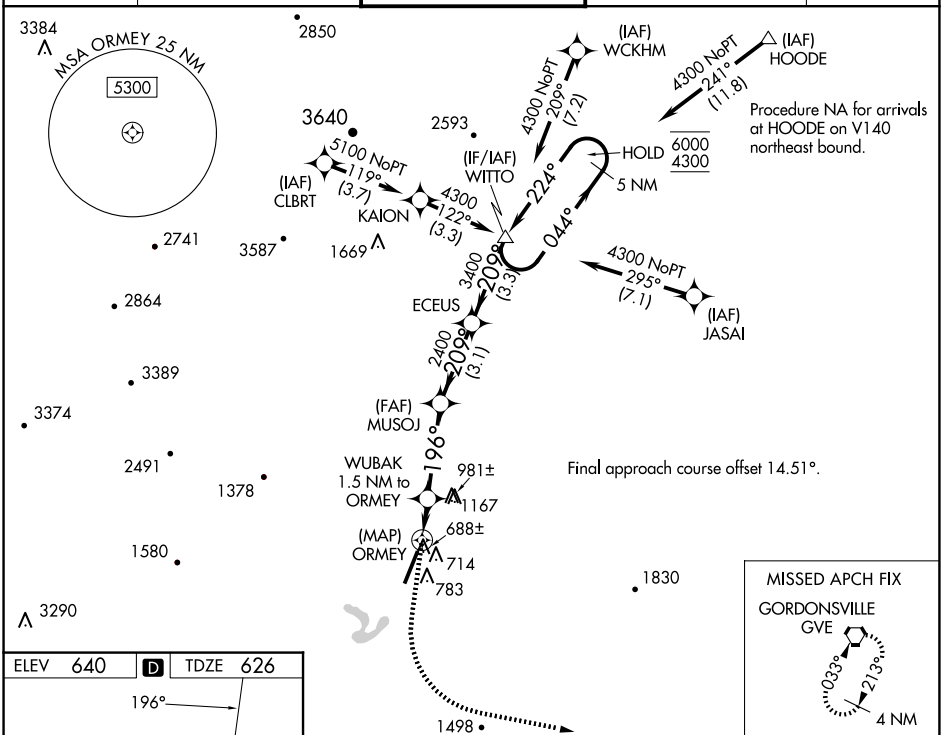

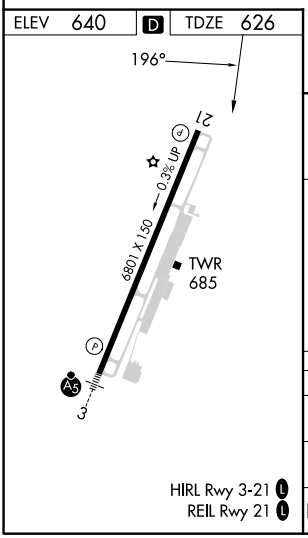

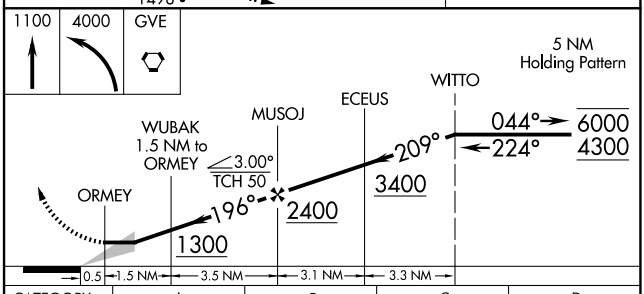

CATEGORY	A	B	C	D
LP MDA	960-1 334 (400-1)			
LNAV MDA	1100-1 474 (500-1)		1100-1⅜ 474 (500-1⅜)	
C CIRCLING	1100-1 460 (500-1)		1500-2½ 860 (900-2½)	1500-2¾ 860 (900-2¾)

HIRL Rwy 3-21 L
REIL Rwy 21 L

NE-3, 12 JUN 2025 to 10 JUL 2025

NE-3, 12 JUN 2025 to 10 JUL 2025