LOC/DME I-BBJ	APP CRS	Rwy ldg	5500
110.9	264°	TDZE	671
Chan 46		Apt Elev	672

ILS or LOC RWY 26
KEOKUK MUNI (EOK)

DME required for LOC only.

T A NA Circling Rwy 32 NA at night. Inop table does not apply to S-ILS 26. VDP NA when using Burlington altimeter setting. When local altimeter setting not received, use Burlington altimeter setting and increase S-ILS 26 DA to 927 feet, increase all MDAs 60 feet and Circling visibility Cat C ¼ SM. For inop ALS, increase S-LOC 26 Cats A and B visibility to 1 SM, and Cat C to ⅞ SM. For inop ALS when using Burlington altimeter setting, increase S-LOC 26 all Cats visibility to 1 SM.

MALSR A5

MISSED APPROACH: Climb to 2600 then right turn direct BRL VOR/DME and hold.

AWOS-3	KANSAS CITY CENTER	UNICOM
118.375	126.225 317.775	122.8 (CTAF) L

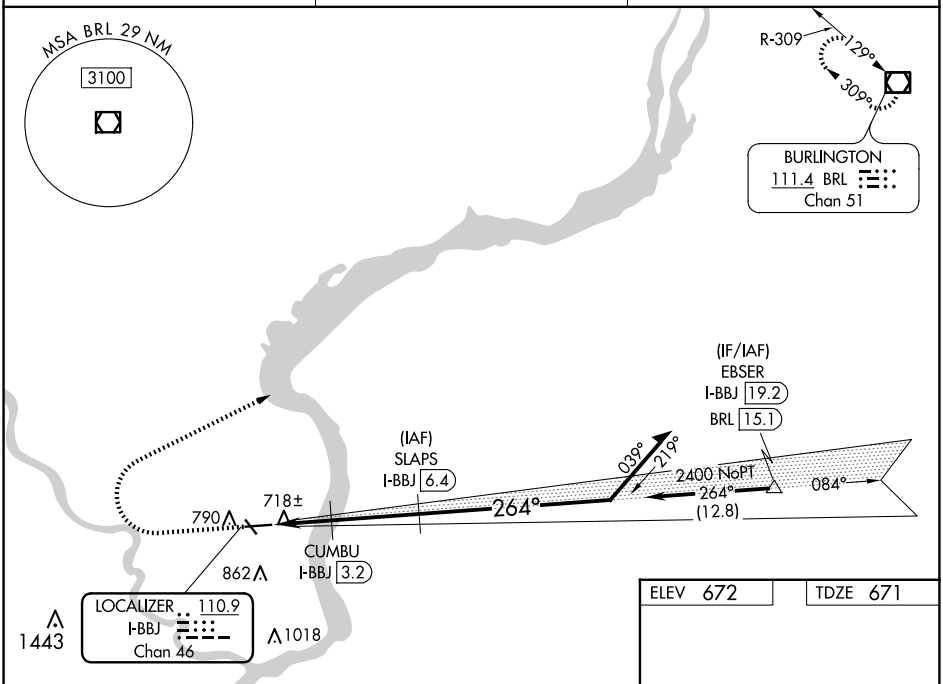

ELEV 672	TDZE 671

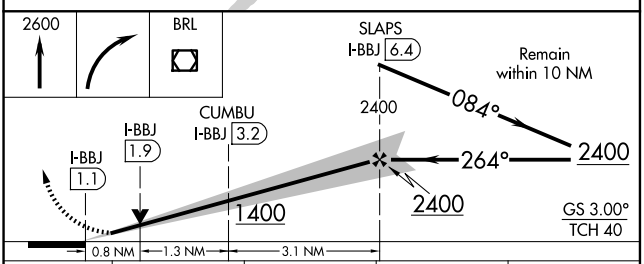

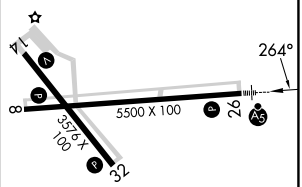

CATEGORY	A	B	C	D
S-ILS 26	871-¾ 200 (200-¾)			NA
S-LOC 26	980-¾ 309 (400-¾)			NA
CIRCLING	1180-1 508 (600-1)	1220-1 548 (600-1)	1220-1½ 548 (600-1½)	NA

REIL Rwys 8, 14, and 32 L
MIRL Rwys 8-26 and 14-32 L

NC-3, 12 JUN 2025 to 10 JUL 2025