WAAS CH 82430 W22A	APP CRS 218°	Rwy Ldg 4000 TDZE 942 Apt Elev 946

RNAV (GPS) RWY 22
ATKINSON MUNI (PTS)

RNP APCH - GPS.

Rwy 22 helicopter visibility reduction below ¾ SM NA.

MISSED APPROACH: Climb to 3100 direct EXORY and hold.

AWOS-3PT	KANSAS CITY CENTER	GCO	UNICOM
118.775	128.6 282.325	121.725	123.0 (CTAF) L

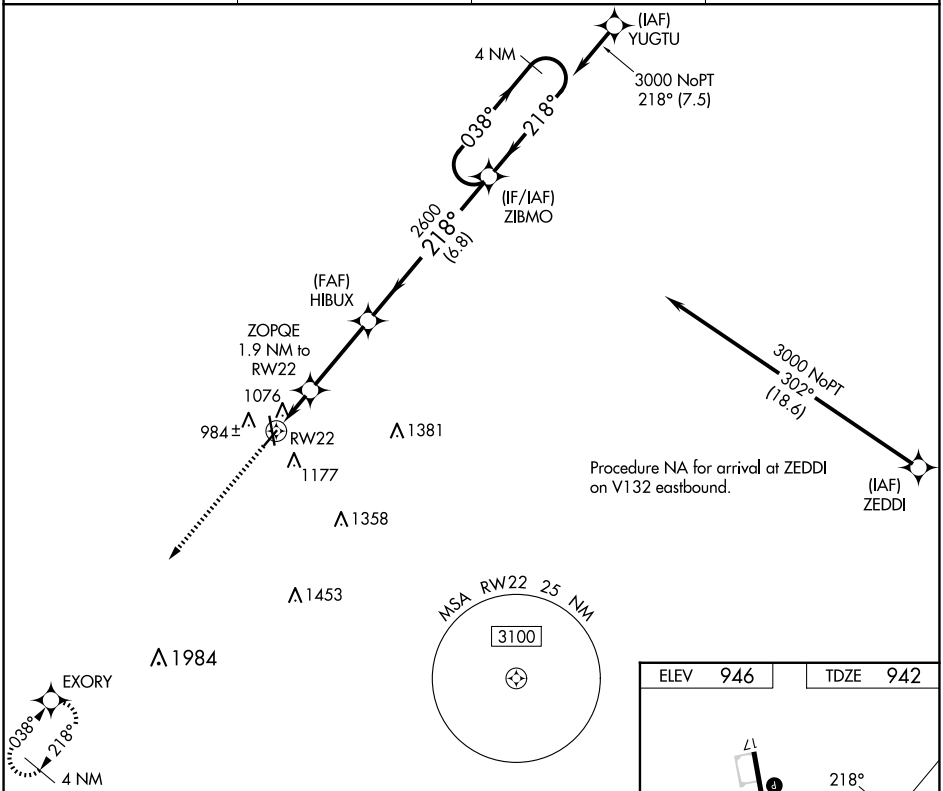

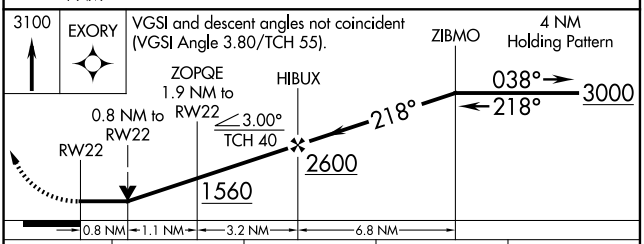

CATEGORY	A	B	C	D
LP MDA	1300-1 358 (400-1)			NA
LNAV MDA	1340-1 398 (400-1)		1340-1⅛ 398 (400-1⅛)	NA
C CIRCLING	1480-1 534 (600-1)		1520-1½ 574 (600-1½)	NA

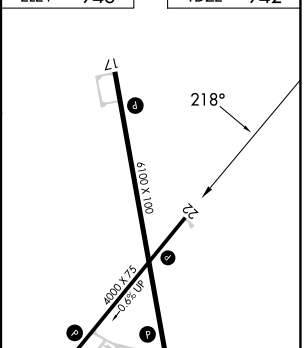

MIRL Rwys 4-22 and 17-35 L
REIL Rwys 4, 22, 17, and 35 L

NC-2, 12 JUN 2025 to 10 JUL 2025
NC-2, 12 JUN 2025 to 10 JUL 2025