WAAS CH 63019 W19A	APP CRS 196°	Rwy Ldg 10302 TDZE 1330 Apt Elev 1333

RNAV (GPS) Y RWY 19R
WICHITA DWIGHT D EISENHOWER NTL (ICT)

For uncompensated Baro-VNAV systems, LNAV/VNAV NA below -15°C (5°F) or above 54°C (130°F). DME/DME RNP-0.3 NA. For inoperative MALSR, increase LNAV Cat C/D visibility to RVR 6000. # RVR 1800 authorized with use of FD or AP or HUD to DA.

MALSR

MISSED APPROACH: Climb to 3600 direct CUTIK and hold.

ATIS	WICHITA APP CON	WICHITA TOWER	GND CON	CLNC DEL
125.15	126.7 353.5	118.2 257.8	121.9 348.6	125.7

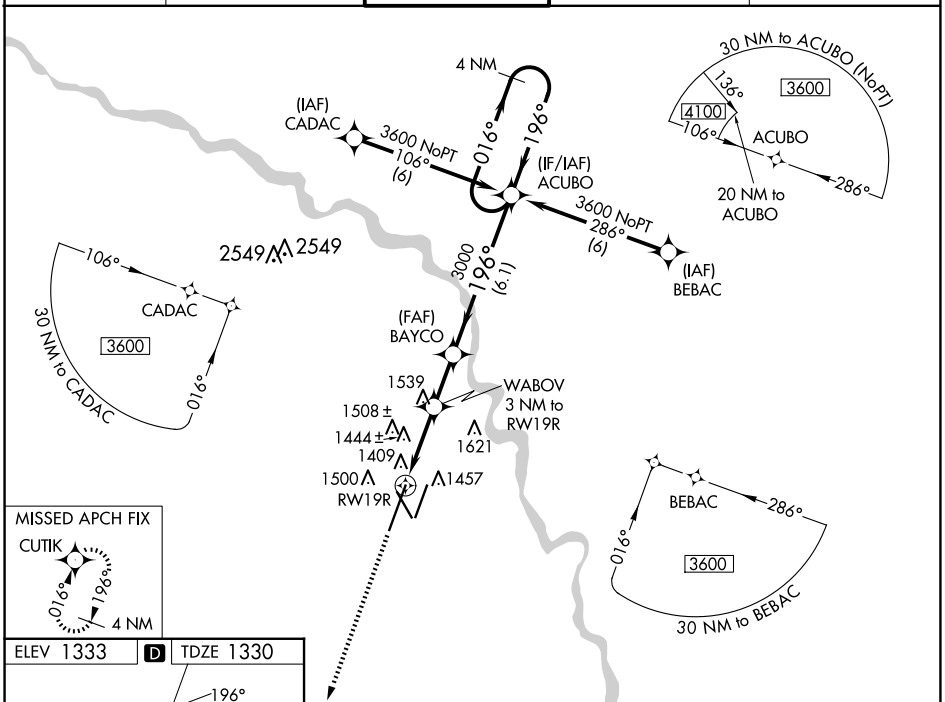

ELEV 1333 | D | TDZE 1330

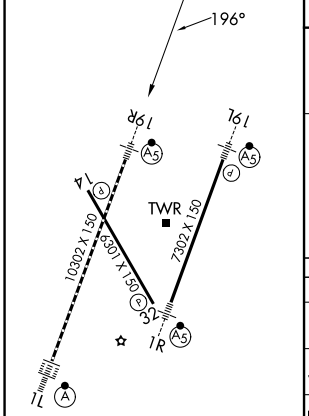

HIRL all Rwys
REIL Rwys 14 and 32
TDZ/CL Rwy 1L

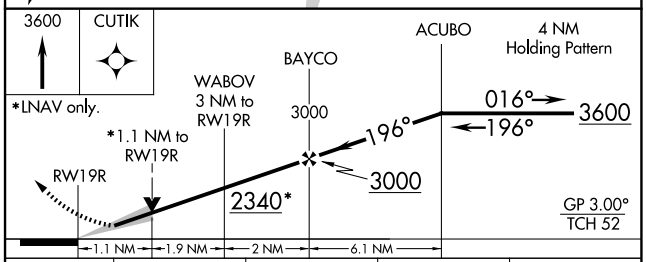

CATEGORY	A	B	C	D
LPV DA #	1530/24 200 (200-½)			
LNAV/VNAV DA	1742/45 412 (500-⅞)			
LNAV MDA	1740/24 410 (500-½)		1740/40 410 (500-¾)	
C CIRCLING	1800-1 467 (500-1)		1980-1¾ 647 (700-1¾)	1980-2 647 (700-2)

NC-2, 12 JUN 2025 to 10 JUL 2025
NC-2, 12 JUN 2025 to 10 JUL 2025