WAAS CH 45917 W32A	APP CRS 319°	Rwy ldg 5608 TDZE 24 Apt Elev 24

RNAV (GPS) RWY 32
ARANSAS COUNTY (RKP)

Baro-VNAV NA when using Ingleside altimeter setting. For uncompensated Baro-VNAV systems, LNAV/VNAV NA below -15°C (5°F) or above 54°C (130°F). DME/DME RNP-0.3 NA. Helicopter visibility reduction below ¾ SM NA. When local altimeter setting not received, use Ingleside altimeter setting and increase all DA 33 feet and all MDA 40 feet, increase LNAV Cat C visibility ¼ mile. VDP NA with Ingleside altimeter setting.

MISSED APPROACH: Climb to 2000 direct COPIR and hold.

ASOS	CORPUS APP CON	CLNC DEL	UNICOM
119.275	120.9 348.725	121.7	123.05 (CTAF) L

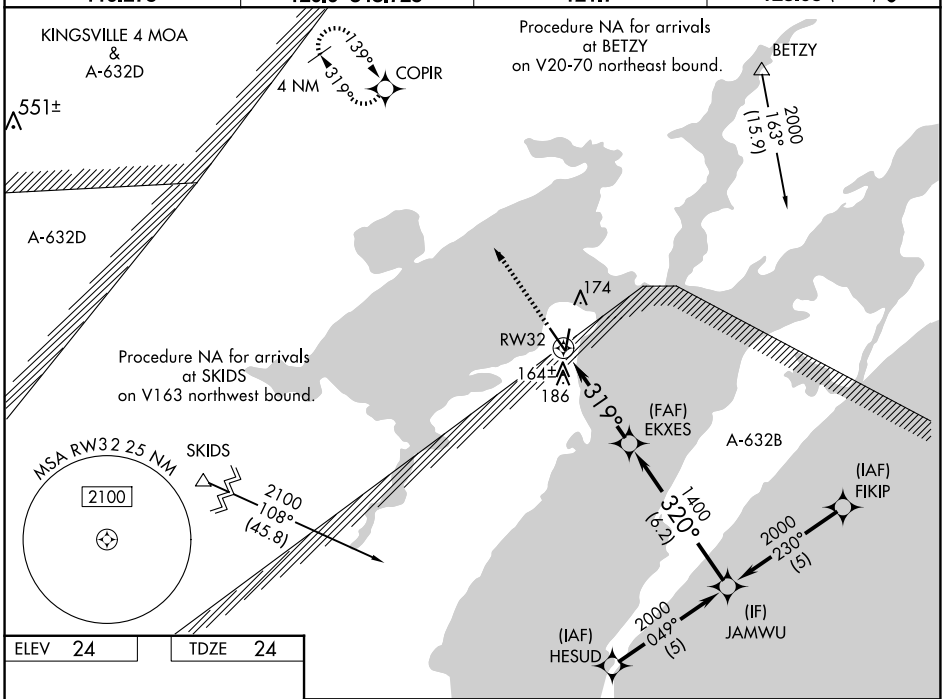

ELEV 24	TDZE 24

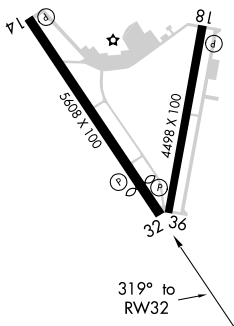

REIL Rwy 14 L
MIRL Rwys 14-32 and 18-36 L

2000 | COPIR

VGSI and RNAV glidepath not coincident.
(VGSI Angle 3.00/TCH 25)

Procedure Turn NA

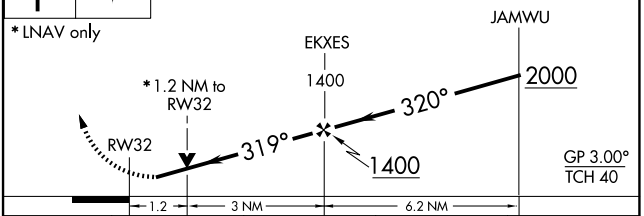

CATEGORY	A	B	C	D
LPV DA	274-1 250 (300-1)			NA
LNAV/VNAV DA	508-1¾ 484 (500-1¾)			NA
LNAV MDA	420-1 396 (400-1)			NA
CIRCLING	500-1 476 (500-1)		500-1½ 476 (500-1½)	NA

SC-3, 12 JUN 2025 to 10 JUL 2025
SC-3, 12 JUN 2025 to 10 JUL 2025