WAAS CH 86305 W22A	APP CRS 224°	Rwy ldg 5200 TDZE 83 Apt Elev 83

RNAV (GPS) RWY 22
HANCOCK COUNTY/BAR HARBOR (BHB)

RNP APCH - GPS.

Baro-VNAV NA when using Bangor altimeter setting. When local altimeter setting not received, use Bangor altimeter setting and increase LPV DA to 366 feet; increase LNAV/VNAV DA to 780 feet and all visibilities ¼ SM. Increase all MDAs 100 feet and LNAV visibility Cats C/D, and Circling visibility Cats C/D ¼ SM. When using Bangor altimeter setting, inop table does not apply to LNAV/VNAV all Cats and LNAV Cat C. For uncompensated Baro-VNAV systems, LNAV/VNAV NA below -15°C or above 49°C. Circling Rwy 17, 35 NA at night.

MALSF

MISSED APPROACH: Climb to 2900 direct WHAME and hold.

AWOS-3PT	BANGOR APP CON	CLNC DEL	UNICOM	
118.35	133.6 284.65	119.9	123.0 (CTAF)	122.7 L

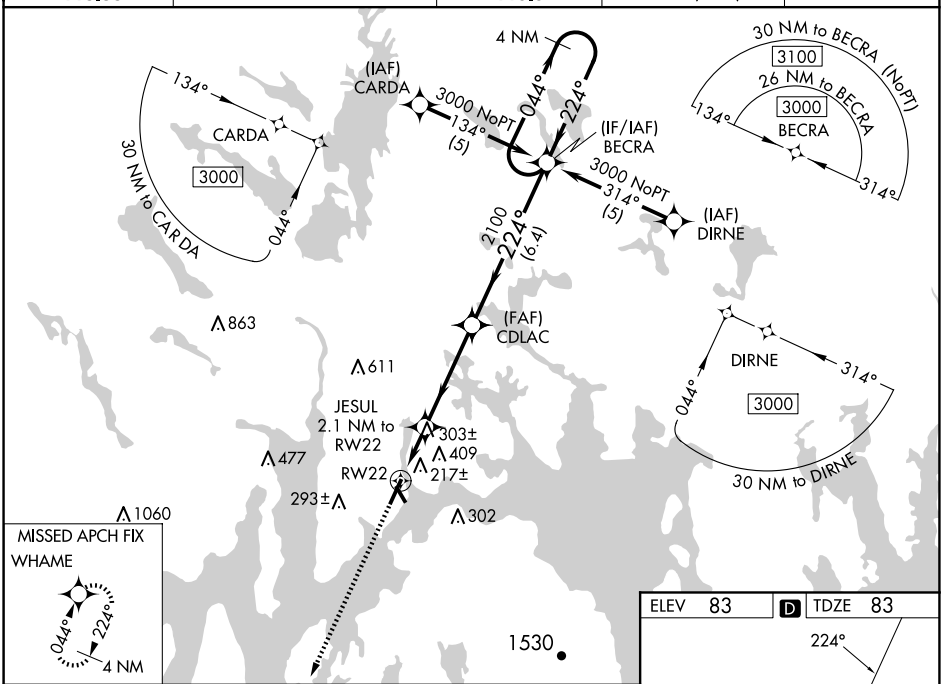

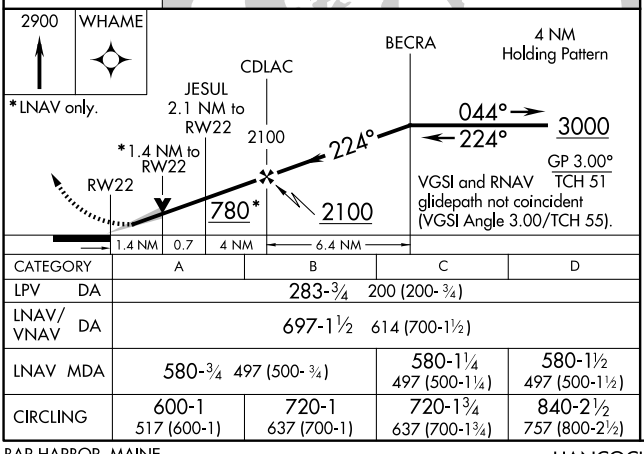

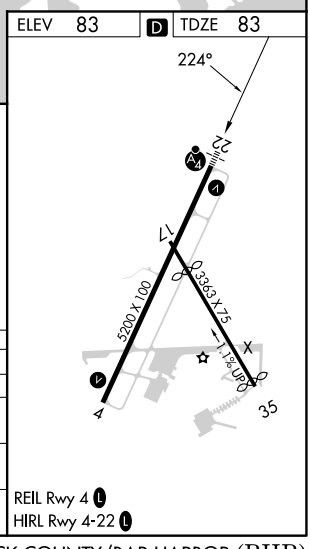

CATEGORY	A	B	C	D
LPV DA	283-¾ 200 (200-¾)			
LNAV/VNAV DA	697-1½ 614 (700-1½)			
LNAV MDA	580-¾ 497 (500-¾)		580-1¼ 497 (500-1¼)	580-1½ 497 (500-1½)
CIRCLING	600-1 517 (600-1)	720-1 637 (700-1)	720-1¾ 637 (700-1¾)	840-2½ 757 (800-2½)

REIL Rwy 4 L
HIRL Rwy 4-22 L

NE-1, 12 JUN 2025 to 10 JUL 2025

NE-1, 12 JUN 2025 to 10 JUL 2025