WAKE ISLAND, WAKE ISLAND

RNAV (GPS) RWY 10

APCH CRS 096°	Rwy ldg 9844
	TDZE 23
	Arpt Elev 23

- (USAF)

WAKE ISLAND AFLD (PWAK)

RNP APCH-GPS

* Circling not authorized N of Rwy 10-28.

MISSED APPROACH: Climbing to 4000 direct NONEY and hold. Continue climb-in-hold to 4000.

WAKE OPS
128.0 349.4

CAUTION: Procedure in uncontrolled airspace. Uncontrolled airspace below 5500' AGL.

Contact Wake Island Operations for advisory services.

CAUTION: When circling to Rwy 28 at night, operational VGSI required, remain on or above VGSI glidepath until threshold.

When VGSI inop, procedure not authorized at night.

USAF only: when VGSI inop, straight-in Rwy 10 authorized at night with MAJCOM A3 approval.

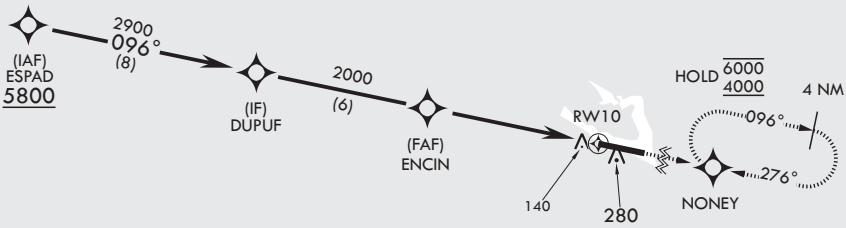

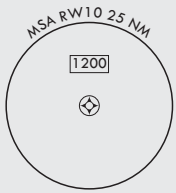

EMERG SAFE ALT 100 NM 1200

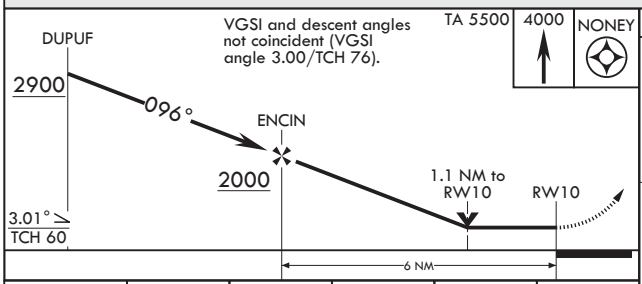

VGSI and descent angles not coincident (VGSI angle 3.00/TCH 76).

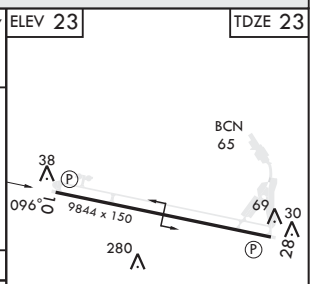

CATEGORY	A	B	C	D	E
LNAV MDA	460-1 437 (500-1)		460-1¼ 437 (500-1¼)		
C CIRCLING*	460-1 437 (500-1)	480-1 457 (500-1)	480-1½ 457 (500-1½)	580-2 557 (600-2)	

HIRL all Rwys
REIL all Rwys

PAC, 12 JUN 2025 to 07 AUG 2025
PAC, 12 JUN 2025 to 07 AUG 2025